











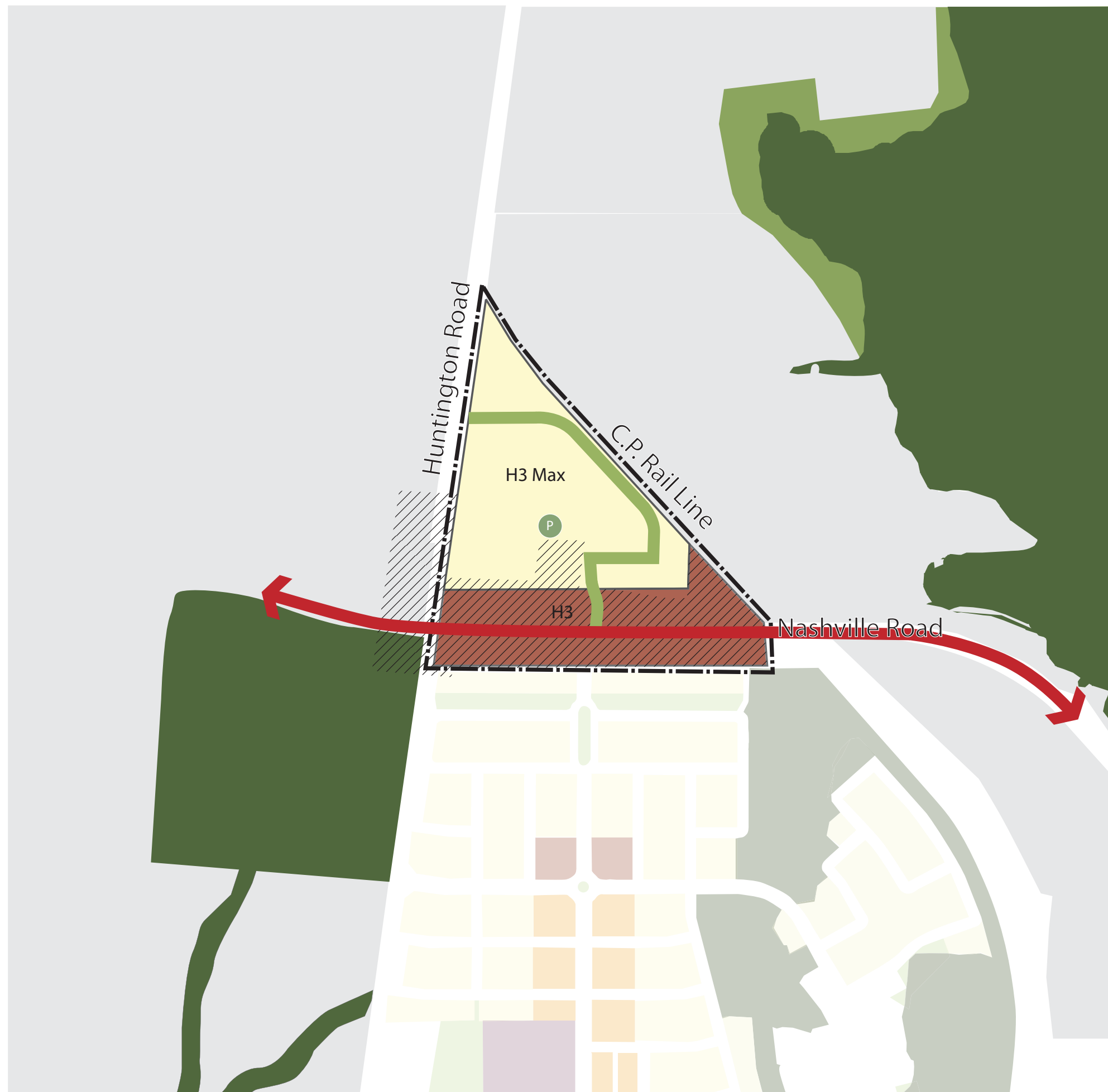


SCHEDULE B1

# Land Use

## Village of Nashville

-  KN Low-Rise Residential I
-  KN Low-Rise Mixed-Use II
-  Lands Subject to KN Heritage Conservation
-  District Plan
-  Parkette
-  Secondary Plan Area Boundary
-  Greenbelt Plan Area Boundary
-  Minor Collector Road
-  Major Arterial Road (Regional)
-  Natural Areas
-  Agricultural



September 2010

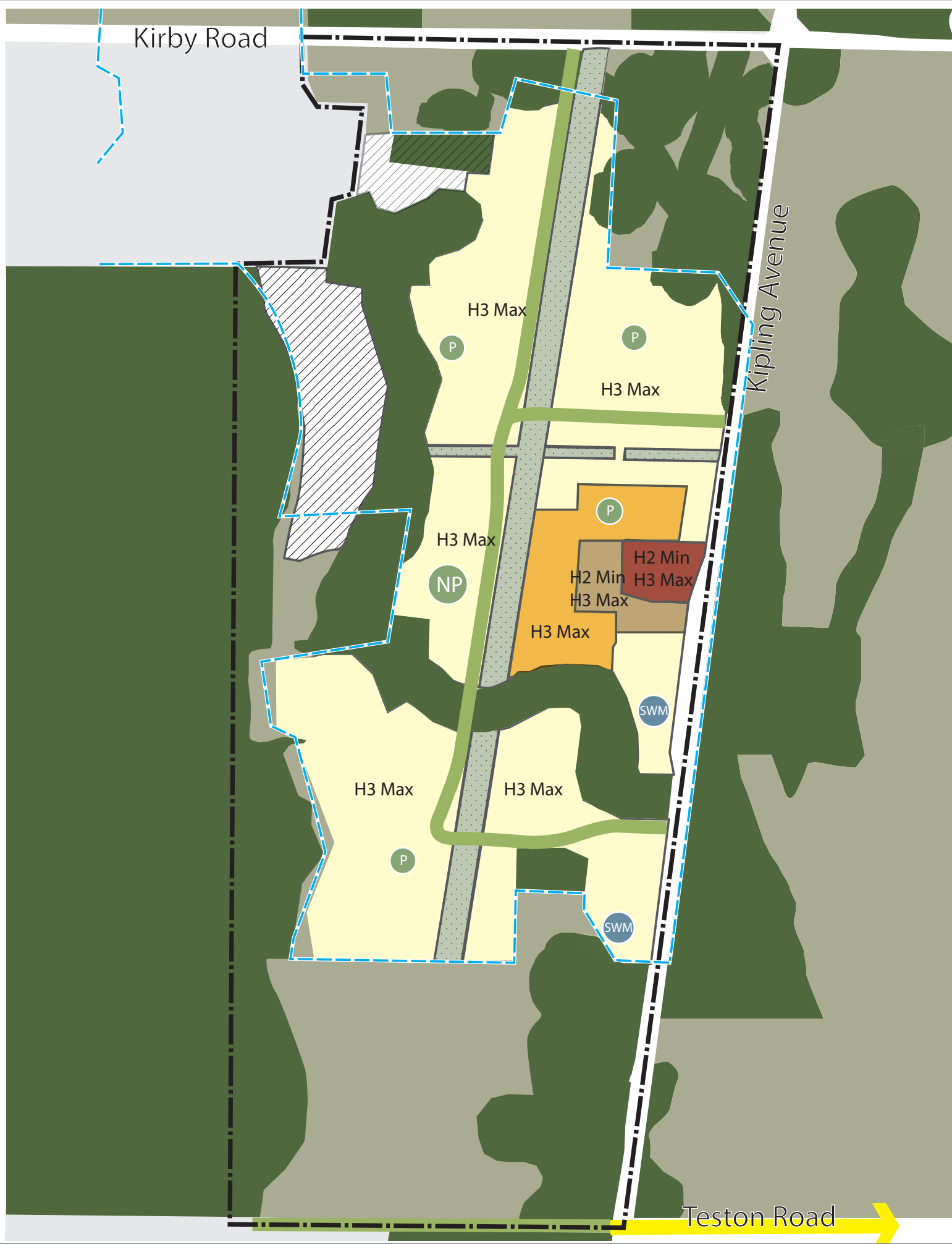
SCHEDULE B2

# Land Use Huntington Road Community

















- KN Low-Rise Residential I
- KN Low-Rise Residential II
- KN Low-Rise Residential III
- KN Low-Rise Mixed-Use I
- KN Low-Rise Mixed-Use II
- ES Elementary School
- Natural Areas
- Agricultural
- NP Neighbourhood Park
- P Parkette
- SWM Stormwater Management Pond
- Secondary Plan Area Boundary
- Greenbelt Plan Area Boundary
- GTA West Transportation Corridor Protection Area Boundary
- GTA West Transportation Corridor Protection Area
- Minor Collector Road





SCHEDULE B3  
**Land Use**  
**Kipling Avenue Community**

-  KN Low-Rise Residential I
-  KN Low-Rise Residential II
-  KN Low-Rise Residential III
-  KN Low-Rise Mixed-Use II
-  Special Study Area
-  Natural Areas
-  Agricultural
-  Neighbourhood Park
-  Parkette
-  Stormwater Management Pond
-  Utility Corridor
-  Secondary Plan Area Boundary
-  Greenbelt Plan Area Boundary
-  Minor Collector Road



September 2010

