















LEGEND

-  Core Features
-  Enhancement Areas
-  Built-Up Valley Lands
-  Natural Areas (Brampton)
-  Utility
-  Secondary Plan Boundary
-  Municipal Boundaries
-  Rail line
-  Trans Canada Pipeline
-  Arterial
-  Proposed Primary Street
-  Proposed Secondary Street
-  Listed Heritage Resource (Heritage Registry)
-  Designated Heritage Resource (Ontario Heritage Act)

