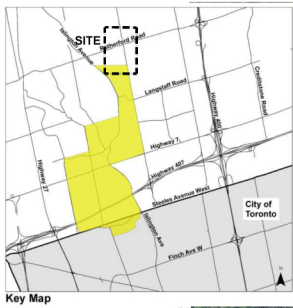


APPENDIX A

Photo Location Maps and Photos

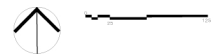


**SITE WALK
PHOTO LOCATION PLAN**

- PREFERRED TRAIL ALIGNMENT
- PHOTO LOCATION

**CITY OF VAUGHAN - HUMBER TRAIL
FEASIBILITY STUDY**

**BOYD CONSERVATION AREA TO STEELES AVENUE WEST
SEGMENT 1: PINE GROVE RD. - BOYD CONSERVATION AREA**



City of Vaughan Humber Trail Feasibility Study Boyd Conservation Area to Steeles Avenue West

Figure A-1.1: Existing Conditions - Site Photographs



Photo 1



Photo 2



Photo 3



Photo 4



Photo 5



Photo 6



Photo 7



Photo 8

Segment 1: Pine Grove Road - Boyd Conservation Area

**City of Vaughan Humber Trail Feasibility Study
Boyd Conservation Area to Steeles Avenue West**

Figure A-1.2: Existing Conditions - Site Photographs



Photo 9



Photo 10



Photo 11



Photo 12



Photo 13



Photo 14



Photo 15



Photo 16

Segment 1: Pine Grove Road - Boyd Conservation Area

**City of Vaughan Humber Trail Feasibility Study
Boyd Conservation Area to Steeles Avenue West**

Figure A-1.3: Existing Conditions - Site Photographs



Photo 17



Photo 18



Photo 19



Photo 20



Photo 21



Photo 22



Photo 23



Photo 24

Segment 1: Pine Grove Road - Boyd Conservation Area

**City of Vaughan Humber Trail Feasibility Study
Boyd Conservation Area to Steeles Avenue West**

Figure A-1.4: Existing Conditions - Site Photographs



Photo 25



Photo 26



Photo 27



Photo 28




Photo 29



Photo 30



Photo 31



Photo 32

Segment 1: Pine Grove Road - Boyd Conservation Area

**City of Vaughan Humber Trail Feasibility Study
Boyd Conservation Area to Steeles Avenue West**

Figure A-1.5: Existing Conditions - Site Photographs



Photo 33



Photo 34



Photo 35



Photo 36



Photo 37



Photo 38



Photo 39



Photo 40

Segment 1: Pine Grove Road - Boyd Conservation Area

**City of Vaughan Humber Trail Feasibility Study
Boyd Conservation Area to Steeles Avenue West**

Figure A-1.6: Existing Conditions - Site Photographs



Photo 41



Photo 42



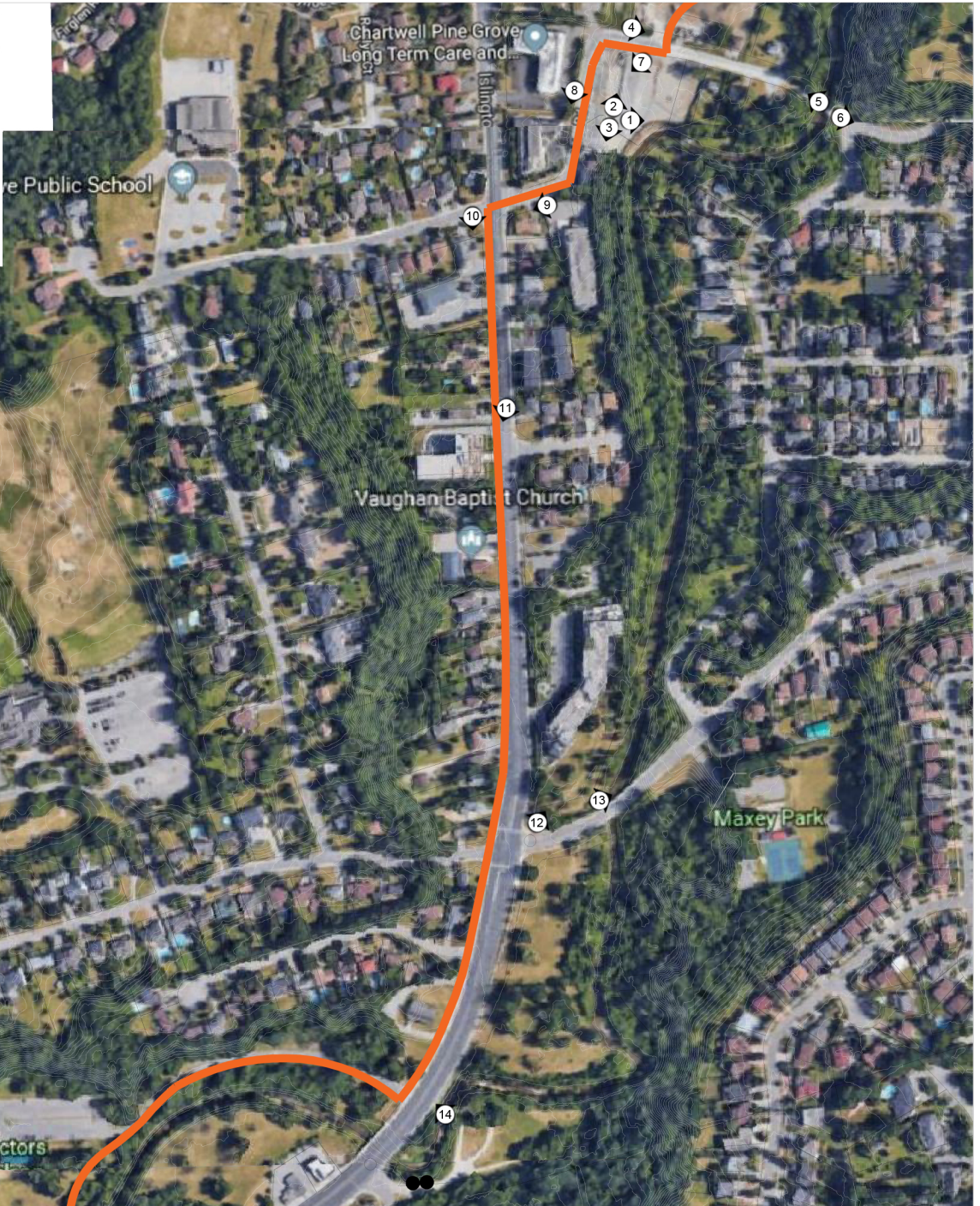
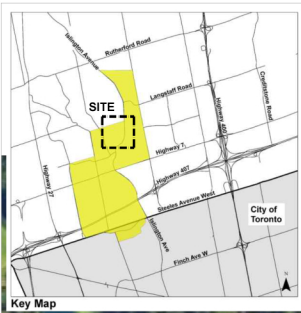
Photo 43





Photo 44

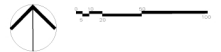
Segment 1: Pine Grove Road - Boyd Conservation Area

SITE WALK PHOTO LOCATION PLAN



-  PREFERRED TRAIL ALIGNMENT
-  PHOTO LOCATION

CITY OF VAUGHAN - HUMBER TRAIL FEASIBILITY STUDY



BOYD CONSERVATION AREA TO STEELES AVENUE WEST
SEGMENT 2: THISTLEWOOD AVE. - PINE GROVE RD.

**City of Vaughan Humber Trail Feasibility Study
Boyd Conservation Area to Steeles Avenue West**



Photo 1



Photo 2



Photo 3



Photo 4



Photo 5



Photo 6



Photo 7



Photo 8

Segment 2: Thistlewood Avenue to Pine Grove Road

**City of Vaughan Humber Trail Feasibility Study
Boyd Conservation Area to Steeles Avenue West**



Photo 9



Photo 10



Photo 11



Photo 12



Photo 13





Photo 14

Segment 2: Thistlewood Avenue to Pine Grove Road

SITE WALK PHOTO LOCATION PLAN



-  PREFERRED TRAIL ALIGNMENT
-  PHOTO LOCATION

CITY OF VAUGHAN - HUMBER TRAIL FEASIBILITY STUDY

BOYD CONSERVATION AREA TO STEELES AVENUE WEST
SEGMENT 3: HIGHWAY 7 - THISTLEWOOD AVE.

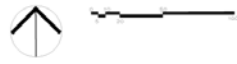


FIGURE A-3.0

City of Vaughan Humber Trail Feasibility Study Boyd Conservation Area to Steeles Avenue West

Figure A-3.1: Existing Conditions - Site Photographs



Photo 1



Photo 2




Photo 3



Photo 4



Photo 5



Photo 6





Photo 7

Segment 3: Highway 7 to Thistlewood Avenue

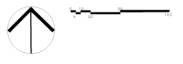
SITE WALK PHOTO LOCATION PLAN



-  PREFERRED TRAIL ALIGNMENT
-  PHOTO LOCATION

CITY OF VAUGHAN - HUMBER TRAIL FEASIBILITY STUDY

BOYD CONSERVATION AREA TO STEELES AVENUE WEST
SEGMENT 4 : HIGHWAY 404 TO HIGHWAY 7



**City of Vaughan Humber Trail Feasibility Study
Boyd Conservation Area to Steeles Avenue West**



Photo 1



Photo 2



Photo 3



Photo 4



Photo 5



Photo 6



Photo 7



Photo 8

Segment 4: Highway 404 to Highway 7

**City of Vaughan Humber Trail Feasibility Study
Boyd Conservation Area to Steeles Avenue West**



Photo 9



Photo 10



Photo 11



Photo 12



Photo 13



Photo 14



Photo 15



Photo 16

Segment 4: Highway 404 to Highway 7

**City of Vaughan Humber Trail Feasibility Study
Boyd Conservation Area to Steeles Avenue West**



Photo 17



Photo 18



Photo 19



Photo 20



Photo 21



Photo 22



Photo 23





Photo 24

Segment 4: Highway 404 to Highway 7

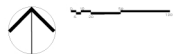
SITE WALK PHOTO LOCATION PLAN



-  PREFERRED TRAIL ALIGNMENT
-  PHOTO LOCATION

CITY OF VAUGHAN - HUMBER TRAIL FEASIBILITY STUDY

BOYD CONSERVATION AREA TO STEELES AVENUE WEST
SEGMENT 5 : STEELES AVE. WEST TO HIGHWAY 404



**City of Vaughan Humber Trail Feasibility Study
Boyd Conservation Area to Steeles Avenue West**



Photo 1



Photo 2



Photo 3



Photo 4



Photo 5



Photo 6



Photo 7



Photo 8

Segment 5: Steeles Avenue to Highway 404

**City of Vaughan Humber Trail Feasibility Study
Boyd Conservation Area to Steeles Avenue West**



Photo 9



Photo 10



Photo 11



Photo 12



Photo 13




Photo 14

Segment 5: Steeles Avenue to Highway 404