

Part of Lots 6 and 7, Concession 3
City of Vaughan, Regional Municipality of York



MAP No. 260

Map filed at the office of the Ontario Ministry of Municipal Affairs and Housing, 777 Bay St., Toronto, Ontario,









Planning Act

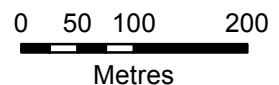
Ontario Regulation: 170/21

Date: March 5, 2021

Original Signed By: Minister of Municipal Affairs and Housing

LEGEND

-  Lands Subject to Zoning Order
-  Corporate Centre (C9*1) Exception Zone
-  Corporate Centre (C9*2) Exception Zone
-  Corporate Centre (C9*3) Exception Zone
-  Corporate Centre (C9*4) Exception Zone
-  Lot & Concession
-  Roads
-  Assessment Parcel



Map Description:

This is map no. 260 referred to in a Minister's Zoning Order. It shows lands which are located in part of Lots 6 and 7, Concession 3, in the City of Vaughan, Regional Municipality of York.

THIS IS NOT A PLAN OF SURVEY

Information provided by the Ministry of Municipal Affairs and Housing, under licence with the Ministry of Natural Resources.
© 2021, Queen's Printer for Ontario.