

CITY OF VAUGHAN

EXTRACT FROM COUNCIL MEETING MINUTES OF JUNE 28, 2016

Item 2, Report No. 28, of the Committee of the Whole (Public Hearing), which was adopted, as amended, by the Council of the City of Vaughan on June 28, 2016, as follows:

By approving that recommendation 1) of the Committee of the Whole (Public Hearing) meeting of June 21, 2016, be replaced with the following amended recommendation:

- 1) That recommendation 1. contained in the following report of the Deputy City Manager, Planning & Growth Management, Director of Development Planning, and Senior Manager of Development Planning, dated June 21, 2016, be approved; and***

By receiving Communication C1, from Mr. J. Greco, Concord Food Centre, Centre Street, Thornhill, dated June 23, 2016.

2

**OFFICIAL PLAN AMENDMENT FILE OP.16.001
ZONING BY-LAW AMENDMENT FILE Z.16.001
DRAFT PLAN OF CONDOMINIUM FILE 19CDM-16V002
2464879 ONTARIO INC. (CITY PARK HOMES)
WARD 5 - VICINITY OF DUFFERIN STREET AND CENTRE STREET**

The Committee of the Whole (Public Hearing) recommends:

- 1) That the recommendation contained in the following report of the Deputy City Manager, Planning & Growth Management, Director of Development Planning, and Senior Manager of Development Planning, dated June 21, 2016, be approved;**
- 2) That the following deputations and Communications be received:**
 - 1. Mr. Leo Longo, Aird & Berlis LLP, on behalf of the applicant and Communication C29;**
 - 2. Mr. Jay Leider, King High Drive, Thornhill;**
 - 3. Mr. Josh Martow, Beverley Glen Ratepayers' Association, Coldwater Court, Thornhill;**
 - 4. Mr. Gino Barbieri, Campania Court, Woodbridge; and**
 - 5. Ms. Andrea Halpern, Evita Crescent, Thornhill and Communication C22, dated June 21, 2016; and**
- 3) That the following Communications be received:**
 - C7. Wayne Li and Xue Zhou, dated June 17, 2016;**
 - C14. Mr. Roberto Di Flaviano, Belfield Court, Thornhill, dated June 17, 2016;**
 - C19. Mr. Murray Goldkind, Centre Street, Thornhill, dated June 21, 2016;**
 - C20. Ms. Loren Shuster, dated June 21, 2016;**
 - C21. Ms. Sandra Bogorodetski, dated June 21, 2016;**
 - C23. Ms. Anna Spalierno, Oakmount Crescent, Concord, dated June 21, 2016;**
 - C24. Mr. Eric Iankelevic, Redford Place, Vaughan, dated June 21, 2016;**
 - C25. Ms. Juliet Williams, Boom Road, Maple, dated June 21, 2016;**
 - C26. Resident, Major Mackenzie Drive, Vaughan, dated June 21, 2016;**
 - C27. Vinokurov Vsevolod, Yonge Street, Thornhill, dated June 21, 2016; and**
 - C28. Mr. Uri Avner, Judith Avenue, Thornhill, dated June 21, 2016.**

Recommendation

The Deputy City Manager, Planning & Growth Management, Director of Development Planning, and Senior Manager of Development Planning recommend:

- 1. THAT the Public Hearing report for Files OP.16.001, Z.16.001 and 19CDM-16V002 (2464879 Ontario Inc. (City Park Homes)) BE RECEIVED; and, that any issues identified**

CITY OF VAUGHAN

EXTRACT FROM COUNCIL MEETING MINUTES OF JUNE 28, 2016

Item 2, CW(PH) Report No. 28 – Page 2

be addressed by the Vaughan Development Planning Department in a comprehensive report to the Committee of the Whole.

2. THAT Files OP.16.001, Z.16.001, 19CDM-16V002 and related Site Development File DA.16.003 (2464879 Ontario Inc. (City Park Homes)) shall BE HELD IN ABEYANCE, until the Dufferin Street and Centre Street Secondary Plan review is completed by the City and approved by Vaughan Council, and that the recommendations of the study be reflected in a revised site design, if required, prior to the consideration of a technical report by the Vaughan Committee of the Whole for the development applications.

Contribution to Sustainability

The contribution to sustainability such as site and building design initiatives will be determined when the technical report is considered.

Economic Impact

This will be addressed when the technical report is completed.

Communications Plan

- a) Date the Notice of Public Hearing was circulated: May 27, 2016. The Notice of Public Hearing was also posted on the City's web-site at www.vaughan.ca and a Notice Sign was installed on the property in accordance with the City's Notice Sign Procedures and Protocol.
- b) Circulation Area: 150 m and to the Beverley Glen Ratepayers' Association, the Brownridge Ratepayers' Association and the Glen Shields Ratepayers' Association.
- c) Comments Received: None

Any written comments received will be forwarded to the Office of the City Clerk to be distributed to the Committee of the Whole as a Communication. All written comments that are received will be reviewed by the Vaughan Development Planning Department as input in the application review process and will be addressed in the final technical report at a future Committee of the Whole meeting.

Purpose

To receive comments from the public and the Committee of the Whole on the following applications for the subject lands shown on Attachments #1 and #2, to facilitate the development of 56 three-storey freehold townhouse units within eight blocks, to be served by a privately-owned and maintained common element condominium road, internal walkway, amenity space/tot lot, and 15 visitor parking spaces, as shown on Attachments #3 to #6:

1. Official Plan Amendment File OP.16.001, specifically to amend Vaughan Official Plan 2010 (VOP 2010), to redesignate the subject lands from "Community Commercial Mixed-Use" to "Low-Rise Residential".
2. Zoning By-law Amendment File Z.16.001 to rezone the subject lands from R1 Residential Zone, and partially (southerly portion) subject to site-specific Exception 9(329) (detached dwellings on lots with a minimum frontage of 18 m and lot area of 540 m²) to RM2 Multiple Residential Zone (townhouses served by privately-owned and administered condominium common elements), together with the following site-specific zoning exceptions to the RM2 Zone standards of Zoning By-law 1-88:

CITY OF VAUGHAN

EXTRACT FROM COUNCIL MEETING MINUTES OF JUNE 28, 2016

Item 2, CW(PH) Report No. 28 – Page 3

	Zoning By-law 1-88 Standard	RM2 Multiple Residential Zone Requirements	Proposed Exceptions to the RM2 Multiple Residential Zone
a.	Permitted Uses	Block (Condominium) Townhouse Dwelling	Permit a freehold Townhouse Dwelling on a lot with frontage on a private common element condominium road
b.	Frontage on a Public Street	A lot must front onto a public street	Permit a freehold lot to front onto a private common element condominium road
c.	Minimum Lot Area	230 m ² / unit	113 m ² / unit
d.	Minimum Front Yard Setback (Dufferin Street)	4.5 m	3.05 m (Block 8)
e.	Minimum Rear Yard Setback	4.5 m	Block 3 - 3.29 m (to east lot line) Block 7 - 2.93 m (to east lot line)
f.	Minimum Amenity Area	56 units @ 90 m ² / unit Total = 5,040 m ²	56 units @ 32.5 m ² / unit Total = 1,820 m ²
g.	Minimum Landscape Strip Width around the Periphery of an Outdoor Parking Area	3 m	2.34 m (west visitor parking area)

Additional zoning exceptions may be identified through the detailed review of the Zoning By-law Amendment application and will be considered in a technical report to a future Committee of the Whole meeting.

3. Draft Plan of Condominium (Common Elements) File 19CDM-16V002, to facilitate the proposed condominium tenure of the common elements that will be privately owned and maintained by a Condominium Corporation on behalf of the proposed 56 freehold townhouse units and will consist of a common element condominium road, internal walkway, amenity spaces and tot lot, 15 visitor parking spaces, and a community mailbox, as shown on Attachment #6.

CITY OF VAUGHAN

EXTRACT FROM COUNCIL MEETING MINUTES OF JUNE 28, 2016

Item 2, CW(PH) Report No. 28 – Page 4

Background - Analysis and Options

Location	<ul style="list-style-type: none">7803 and 7815 Dufferin Street (east side), located north of Centre Street, shown as “Subject Lands” on Attachments #1 and #2.
Official Plan Designation	<ul style="list-style-type: none">The subject lands are designated “Community Commercial Mixed-Use” with a maximum permitted building height of four storeys and a density of 1.5 FSI (Floor Space Index) by Vaughan Official Plan 2010 (VOP 2010). The subject lands are located within a “Community Area” as identified in Schedule 1, the “Urban Structure” of VOP 2010. The “Community Commercial Mixed-Use” designation permits non-residential intensification in the form of office, retail, cultural and entertainment uses.The subject lands are also designated “Commercial Mixed-Use Area C” in the Centre Street Corridor Secondary Plan in Section 12.9, Volume 2 of VOP 2010, which was adopted by Vaughan Council on April 23, 2013, and is pending approval from the Ontario Municipal Board. The “Commercial Mixed-Use Area C” designation permits existing commercial uses, retail stores, banks and business and professional offices. Residential uses are not permitted in this designation.The subject lands are located within the Dufferin Street and Centre Street Required Secondary Plan Area, as identified on Schedule 14A, “Areas Subject to Secondary Plans”, in VOP 2010, and as shown on Attachment #2. The Dufferin Street and Centre Street secondary plan is currently being undertaken by the Vaughan Policy Planning and Environmental Sustainability Department and will outline policies related, but not limited to, land use and street connections within the secondary plan area.Section 10 in VOP 2010 includes policies for Council to permit the continuance of processing an existing development application in Required Secondary Plan Areas that was submitted prior to May 17, 2010. <p>The subject Official Plan Amendment and Zoning By-law Amendment applications and the related Site Development application were submitted to the City on January 14, 2016. The subject Draft Plan of Condominium (Common Elements) File was submitted to the City on April 1, 2016. The applications do not comply with the criteria in Section 10 of VOP 2010. Therefore, consideration of the subject applications by the Committee of the Whole should only proceed upon completion of the Dufferin Street and Centre Street required secondary plan, as the proposal may affect, or conflict with, the</p>

CITY OF VAUGHAN

EXTRACT FROM COUNCIL MEETING MINUTES OF JUNE 28, 2016

Item 2, CW(PH) Report No. 28 – Page 5

	<p>proposed land use, street network and development policies envisioned by the forthcoming secondary plan. A recommendation to hold the development applications in abeyance pending the outcome of the study and Vaughan Council's consideration of the study is provided in this report.</p> <ul style="list-style-type: none">Section 9.2.3.2 in VOP 2010 provides the following development criteria for townhouse dwellings: that one block of townhouses shall consist of no more than six attached residential dwellings; that townhouse dwellings shall generally front onto a public street; and, that blocks of townhouses that are not separated by a public street shall have a minimum facing distance of 18 m. <p>The proposed development does not meet these development criteria as a minimum of eight residential units in a row are proposed for Blocks 1, 2, 4, 6 and 7, as shown on Attachment #3; all townhouse blocks either front onto, or are accessed by, a private common element condominium road; and, the minimum facing distance between townhouse blocks ranges between 13 m to 16.95 m.</p> <ul style="list-style-type: none">Section 9.2.1.2 in VOP 2010 states that any variations from the policies in Subsection 9.2.3, shall, to the satisfaction of the City, be minor and shall respond to unique conditions or context of a site, and will not require an amendment to the Official Plan provided that they are supported through an Urban Design Brief. The Owner has submitted an Urban Design and Sustainability Brief in support of the proposed variations to the development criteria established in Section 9.2.3.2 in VOP 2010.The proposed residential use is not permitted within the "Community Commercial Mixed-Use" designation, therefore an amendment to VOP 2010 is required. The Owner has submitted an Official Plan Amendment application to facilitate the proposed development.
Zoning	<ul style="list-style-type: none">The subject lands are zoned R1 Residential Zone by Zoning By-law 1-88, and partially subject (southerly portion) to Exception 9(329), which permits only detached dwellings on a lot with a minimum frontage of 18 m and a lot area of 540 m². The Owner is proposing to rezone the subject lands to RM2 Multiple Residential Zone in order to permit 56 freehold townhouse units, together with the site-specific zoning exceptions to the RM2 Zone identified in the Purpose section of this report.The Owner has submitted a Zoning By-law Amendment application to implement the proposed zoning to facilitate the proposed development.

CITY OF VAUGHAN

EXTRACT FROM COUNCIL MEETING MINUTES OF JUNE 28, 2016

Item 2, CW(PH) Report No. 28 – Page 6

Surrounding Land Uses	▪ Shown on Attachment #2.
-----------------------	---------------------------

Preliminary Review

Following a preliminary review of the applications, the Vaughan Development Planning Department has identified the following matters to be reviewed in greater detail:

	MATTERS TO BE REVIEWED	COMMENT(S)
a.	Conformity with Provincial policies, Regional and City Official Plans	<ul style="list-style-type: none">▪ The applications will be reviewed in consideration of the applicable Provincial policies, York Region and VOP 2010 Official Plan policies, including the final recommendations for the Dufferin Street and Centre Street Secondary Plan.▪ Consideration of the subject applications by the Committee of the Whole is considered premature until the Dufferin Street and Centre Street Secondary Plan is completed, as the proposed development may be affected by the final land use, transportation and development policies of the Secondary Plan, which is expected to be completed by the fourth quarter of 2016. Future stakeholder meetings, community meetings and Public Hearings are also required for input into the Secondary Plan Study, prior to its completion.▪ Centre Street is identified as a Regional Rapid Transit Corridor in the York Region Official Plan, and forms part of the vivaNext transit initiative. The proposed rapidway is scheduled for construction between 2015 and 2018, and will restrict access and turning movements for the properties abutting Centre Street. Schedule 10 of VOP 2010 identifies Dufferin Street from Steeles Avenue West to Major Mackenzie Drive as a “Special Study Corridor” for the Dufferin Street vivaNext Rapid Transit Corridor, and is identified in the York Region Transportation Master Plan as a transit network improvement to be completed by 2031. The proposed Secondary Plan may identify new internal road connections as a result of the transit initiatives mentioned above, which may affect the development proposal.▪ The appropriateness of the proposed variations to the development criteria for townhouse units in Section 9.2.3.2 of VOP 2010 will be reviewed in consideration of the proposed development and Urban Design and Sustainability Brief submitted by the Owner.

CITY OF VAUGHAN

EXTRACT FROM COUNCIL MEETING MINUTES OF JUNE 28, 2016

Item 2, CW(PH) Report No. 28 – Page 7

		<ul style="list-style-type: none"> ▪ The site plan design submitted under Site Development File DA.16.003 will be reviewed as input into the Dufferin Street and Centre Street Secondary Plan study.
b.	Appropriateness of Proposed Use and Site-Specific Official Plan and Zoning Exceptions	<ul style="list-style-type: none"> ▪ The appropriateness of permitting the proposed low-rise residential land use and the site-specific zoning amendments to facilitate the development of 56 freehold townhouse dwelling units on the subject lands, as shown on Attachments #3 to #6, will be reviewed in consideration of the final Dufferin Street and Centre Street Secondary Plan recommendations, the existing and planned surrounding land uses, with particular consideration given to land use, built form compatibility, and area pedestrian and vehicular connections. ▪ The appropriateness of rezoning the subject lands from R1 Residential Zone, partially subject to Exception 9(329) to RM2 Multiple Residential Zone, together with the site-specific zoning exceptions to facilitate the proposed residential development will be reviewed. Consideration will be given to using the RT1 Residential Townhouse Zone of Zoning By-law 1-88, which has been applied to recent townhouse developments with a similar tenure (i.e. townhouse dwellings on freehold lots tied to condominium common elements such as a private road, visitor parking and landscaped amenity areas), should the Zoning By-law Amendment application be approved.
c.	Studies and Reports	<ul style="list-style-type: none"> ▪ The Owner has submitted the following studies and reports in support of the applications, which must be approved to the satisfaction of the City or respective public approval authority: <ul style="list-style-type: none"> - Planning Justification Report - Functional Servicing and Stormwater Management Report - Traffic Impact Study - Geotechnical Report - Noise Control Feasibility Study - Urban Design and Sustainability Brief - Tree Inventory and Preservation Plan - Phase 1 Environmental Site Assessment
d.	Related Site Development File DA.16.003	<ul style="list-style-type: none"> ▪ The related Site Development File DA.16.003 will be reviewed in consideration of, but not limited to, the following matters: <ul style="list-style-type: none"> - pedestrian and barrier free accessibility; - proper vehicular (including service vehicles such as fire and garbage trucks) turning movements on the proposed private road;

CITY OF VAUGHAN

EXTRACT FROM COUNCIL MEETING MINUTES OF JUNE 28, 2016

Item 2, CW(PH) Report No. 28 – Page 8

		<ul style="list-style-type: none"> - appropriate site design and building materials, orientation of units and upgraded elevations for units facing Dufferin Street and visible flankage elevations, landscaping, amenity area, snow storage, environmental sustainability, stormwater management, and servicing and grading; - the relationship between the facing distance of each townhouse block in order to maximize daylight, enhance landscaping and ensure privacy; - the number of units for each townhouse block, specifically “Blocks 1, 2, 4, 6 and 7”, as shown on Attachment #3; - accessibility and location of the proposed residential visitor parking spaces; and, - the relationship of the proposed built form, building setbacks and design with the immediate neighbourhood and site.
e.	Draft Plan of Condominium File 19CDM-16V002 and Future Part Lot Control Application	<ul style="list-style-type: none"> ▪ Draft Plan of Condominium File 19CDM-16V002 will be reviewed for consistency with the final site plan, if approved, including the design of the private road, location and number of visitor parking spaces, common landscaped areas and parkette, and the appropriate conditions respecting the condominium tenure will be identified in the future technical report. ▪ A future Part Lot Control Application is required to create each individual freehold lot.
f.	Sustainable Development	<ul style="list-style-type: none"> ▪ Opportunities for sustainable design, including CPTED (Crime Prevention Through Environmental Design), LEEDS (Leadership in Energy and Environmental Design), permeable pavers, bio-swales, drought tolerant landscaping, energy efficient lighting, reduction in pavement etc., will be reviewed and implemented through the site plan approval process, if the applications are approved.
g.	Cash-in-Lieu of Parkland	<ul style="list-style-type: none"> ▪ The Owner will be required to pay to the City of Vaughan, cash-in-lieu of the dedication of parkland, prior to the issuance of a Building Permit, in accordance with the <i>Planning Act</i> and the City of Vaughan’s Cash-in-lieu Policy, should the applications be approved. The final value of the cash-in-lieu of parkland dedication will be determined by the Office of the City Solicitor, Real Estate Department.

CITY OF VAUGHAN

EXTRACT FROM COUNCIL MEETING MINUTES OF JUNE 28, 2016

Item 2, CW(PH) Report No. 28 – Page 9

h.	Allocation and Servicing	<ul style="list-style-type: none">▪ The availability of water and sanitary servicing capacity for the proposed development must be identified and allocated by Vaughan Council, if the proposed development is approved. If servicing capacity is unavailable, the lands will be zoned with a Holding Symbol “(H)”, which will be removed once servicing capacity is identified and allocated to the lands by Vaughan Council.
i.	Road Widening and Access	<ul style="list-style-type: none">▪ York Region must confirm the final planned road right-of-way width for Dufferin Street. In addition, driveway access locations, design and road improvements, if required, must be reviewed and approved by York Region.▪ The applications will be reviewed in consideration of the “Special Study Corridor” area along Dufferin Street, and the Centre Street Regional Rapid Corridor.▪ The location of access points and their impact on the proposed comprehensive redevelopment of the northeast corner of Dufferin and Centre Street will be examined.▪ Impacts on nearby streets, including King High Drive, will be assessed as part of the review of the Traffic Impact Study submitted in support of the applications.

Relationship to Term of Council Service Excellence Strategy Map (2014-2018)

The applicability of these applications to the Term of Council Service Excellence Strategy Map (2014-2018) will be determined when the technical report is considered.

Regional Implications

The applications have been circulated to the York Region Community Planning and Development Services Department for review and comment. Any issues will be addressed when the technical report is considered. The Owner has applied for an exemption from York Region approval of the Official Plan Amendment application, which if successful, then Vaughan Council will be the final approval authority.

Conclusion

The preliminary issues identified in this report and any other issues identified through the processing of the applications will be considered in the technical review of the applications, together with comments from the public and Vaughan Council expressed at the Public Hearing or in writing, and will be addressed in a comprehensive report to a future Committee of the Whole meeting following the conclusion of the Centre Street Secondary Plan Review as per Recommendation #2 in this report.

CITY OF VAUGHAN

EXTRACT FROM COUNCIL MEETING MINUTES OF JUNE 28, 2016

Item 2, CW(PH) Report No. 28 – Page 10

Attachments

1. Context Location Map
2. Location Map
3. Site Plan
4. Landscape Plan
5. Elevations - Block 5
6. Proposed Draft Plan of Condominium (Common Elements) File 19CDM-16V002

Report prepared by:

Mark Antoine, Planner, ext. 8212
Christina Napoli, Senior Planner, ext. 8483

(A copy of the attachments referred to in the foregoing have been forwarded to each Member of Council and a copy thereof is also on file in the office of the City Clerk.)

Magnifico, Rose

Subject:

FW: City Park Homes

c 1
Communication
COUNCIL: _____
CW(PH) Rpt. No. 28 Item 2

From: Joe Greco [mailto:joegreco@concordfoodcentre.ca]

Sent: Thursday, June 23, 2016 2:55 PM

To: Clerks@vaughan.ca

Subject: City Park Homes

Mr. Jeffrey Abrams
Office of the City Clerk
Level 100
2141 Major Mackenzie Drive
Vaughan, On
L6A1T1

Reference: Z.16.001
OP.16.001
Dufferin and Centre Street

Dear Mr. Abrams,

I am writing this letter to you today in regards to the above noted file and proposed development at Dufferin and Centre Street. As a long time business owner and contributor to the community, I would like to add my support to the urban development adjacent to my store. I believe it is a great fit for the neighbourhood and will only enhance the community and the businesses that surround it. Please make my support known to council and should you require more information or comments from me, I would be glad to speak to council.

Thank you for your time,

Joe Greco
Concord Food Centre
1438 Centre St,
Thornhill, ON

Subject:

FW: Letter of Objection re Planning Application File No. 19T-16V001

From: Caputo, Mary
Sent: Friday, June 17, 2016 2:18 PM
To: 'ZhouR'; Racco, Sandra
Cc: Clerks@vaughan.ca
Subject: RE: Letter of Objection re Planning Application File No. 19T-16V001

C 7
COMMUNICATION
CW (PH) - <u>June 21 / 16</u>
ITEM - <u>2</u>

Thank you Wayne and Xue,

I have copied the Clerks Department.

Mary Caputo Hons. B.A.
Senior Planner - OMB
905-832-8585 ext. 8215 | mary.caputo@vaughan.ca

City of Vaughan | Development Planning Department
2141 Major Mackenzie Drive, Vaughan, ON L6A 1T1
vaughan.ca



From: ZhouR [<mailto:rofizhl@hotmail.com>]
Sent: June-17-16 2:07 PM
To: Racco, Sandra; DevelopmentPlanning@vaughan.ca
Cc: Caputo, Mary; Peverini, Mauro; Uyeyama, Grant; MacKenzie, John; Abrams, Jeffrey; Furfaro, Cindy
Subject: RE: Letter of Objection re Planning Application File No. 19T-16V001

City of Vaughan Planning Staff.

We reside at 75 Maverick Cres, Vaughan. We are writing this letter to voice my opposition to the Re Zoning By Law Amendment Application (file number Z.16.016) before the city. The City of Vaughan's position in the past was to always protect these lands. We expect the City Planning Department to advise Council of the Eco-Sensitive features of these lands and the environmental damage that will result if development is granted. Vaughan Council must remain true to its word that it is committed to protecting environmentally sensitive lands.

The residents object to this proposed development because it also is contrary to the Vaughan Official Plan of 2010. The proposed 106 town houses are not compatible with the existing homes that are in the area.

The TRCA is in the process of writing reports and recommendations on the studies that have been submitted by the applicant. We expect that City staff and Council will take the proper time necessary to review these recommendations and implement these recommendations made by the TRCA.

We find it hard to understand that with all the illegal activity that has been taking place on these lands in the past (chopping of trees and destroying a woodlot) that the city would reward this applicant with rezoning. These lands should be rehabilitated as ruled in the OMB case PL011168 issued on November 18, 2003. It states that, "the woodlots with moderate to high environmental function were to be protected, maintained, and rehabilitated to ensure that the ecological function would endure. No development or site alteration in the woodlot was permitted." We need to know why these lands were not monitored and made revisited to make sure that the rehabilitation took place.

We must remember that it is the responsibility of the municipality to protect and conserve environmentally sensitive lands. We urge you to take the right steps moving forward and deny this re-zoning application at the Draft Plan of Subdivision (file 19T-16V001).

We hope the city has the best interests of the residents moving forward.

Please accept this letter and include it in the agenda package for the June 21, 2016 Public Hearing

Thank you,

Wayne Li and Xue Zhou

From: Sandra.Racco@vaughan.ca

To: rofizhl@hotmail.com

CC: DevelopmentPlanning@vaughan.ca; Mary.Caputo@vaughan.ca;

MAURO.PEVERINI@vaughan.ca; Grant.Uyeyama@vaughan.ca; John.Mackenzie@vaughan.ca;

Jeffrey.Abrams@vaughan.ca; Cindy.Furfaro@vaughan.ca

Subject: RE: Letter of Objection re Planning Application File No. 19T-16V001

Date: Fri, 1 Apr 2016 17:48:08 +0000

Dear Wen Yue and Xue,

Thank you for your e-mail and do very much appreciate your comments.

Please note though that any landowner can make an application to the City to develop his or her parcel of land. The applicant is expected to undertake due diligence and responsibility to show to the City that their application does not negatively impact the existing community and is guided by the Vaughan Official Plan that has been approved by Council. In this particular circumstance, a recent OMB decision was released over an appeal made by the landowner which in turn, has changed the designation of the lands in question from *Natural Area* to a combination of *Low Density Residential*, *Low Density Residential Special Study Area* and *Natural Area* (I have enclosed a copy of the OMB decision for your review).

And now, an application for a Draft Plan of Subdivision has come forward and will be dealt with at the April 5th, 2016 Public Hearing Committee meeting at 7:00 pm in Council Chamber at the Vaughan City Hall.

The intent of the public hearing is to receive comments from the public, whether it's an individual, a business or an agency. You have the opportunity to make deputation in front of staff and Committee members (i.e. Council members), where they will listen intently and take notes on all the issues arising from the comments. Should you or your neighbours not able to attend the meeting, you are also welcome to submit a letter or e-mail (like what you have done here) or any other form of communications to the City and they will become part of the public record. Please note that NO DECISION will be made at this meeting however, often after the public meeting, staff will meet with applicant to go over the various issues raised and ask applicant to take whatever action necessary to resolve them, including providing the necessary studies and/or technical reports and only when staff is satisfied that the applicant has met the City's standard, will staff proceed to write a technical report with recommendations to bring forward for Council's consideration.

I encourage you and your neighbours to attend this meeting and voice your concerns. You will also be receiving a letter in the mail shortly from my office detailing the chronology of the OMB case and the decision. The planner who is assigned to this application is Mary Caputo. Should you have further questions regarding this application, please feel free to contact Mary or myself.

Looking forward to seeing you on the 5th of April....have a good weekend!!!

Sandra Feung Racco, B. Mus.Ed., A.R.C.T.
Councillor, Concord/North Thornhill
City of Vaughan

"For the Community"

To subscribe to Councillor Racco's e-newsletter, please click [here](#).
Visit Racco's Community Forum on Facebook or www.4myCommunity.ca

"Don't be distracted by criticism. Remember that the only taste of success some people have is when they take a bite out of you"



From: ZhouR [<mailto:rofizhl@hotmail.com>]
Sent: Friday, April 01, 2016 9:43 AM
To: Racco, Sandra; DevelopmentPlanning@vaughan.ca
Subject: Letter of Objection re Planning Application File No. 19T-16V001

Dear Sandra,

Please see our objections regarding the planning application file no. 19T-16V001 PAC No. PAC.15.125.

Thank you for considering our comments.

Wenyue Li and Xue Zhou

This e-mail, including any attachment(s), may be confidential and is intended solely for the attention and information of the named addressee(s). If you are not the intended recipient or have received this message in error, please notify me immediately by return e-mail and permanently delete the original transmission from your computer, including any attachment(s). Any unauthorized distribution, disclosure or copying of this message and attachment(s) by anyone other than the recipient is strictly prohibited.

From: Antoine, Mark
Sent: June-20-16 8:58 AM
To: 'Roberto Di Flaviano'
Cc: diflav@rogers.com; Committee of the Whole P
Subject: RE: file number OP.16.001

C14
COMMUNICATION
CW (PH) - <u>June 21/16</u>
ITEM - <u>2</u>

Good Morning Roberto,

Thank you for your email regarding concerns for the aforementioned file. Please be advised that the application will be proceeding to a Public Hearing tomorrow evening at 7:00 pm at Vaughan City Hall.

I have forwarded your email to the City Clerk's Office to be distributed to the Committee of the Whole as a Communication. Your concerns will be reviewed by the Vaughan Development Planning Department as input in the application review process, and will be addressed in the final technical report at a future Committee of the Whole meeting.

Regards,

Mark Antoine M.Pl.

Planner

905-832-8585 ext. 8212 | mark.antoine@vaughan.ca

City of Vaughan | Development Planning Department

2141 Major Mackenzie Drive, Vaughan, ON L6A 1T1

vaughan.ca



From: Roberto Di Flaviano [<mailto:roberto.velia@rogers.com>]

Sent: June-17-16 8:27 PM

To: Antoine, Mark

Cc: diflav@rogers.com

Subject: file number OP.16.001

Dear Mark Antoine;

My name is Roberto Di Flaviano (residing at 30 Belfield Court) and my son Marco owns the lot next to my house. These two lots are adjoining the property in question per file number at the rear.

As such, we are very much affected by the way the property in question ("subject land") will be developed.


- 1 My property (30 Belfield Court) is currently separated at the rear from the subject land by a 1.8 meter concrete fence (approximately 6 feet in height) while my son Marco's lot located To the north side of my property has no fence along the rear next to the subject land. I have discussed this matter with the developers planner, Mr. John Zipay and he stated that

They intend to build a wood fence to close this gaping hole which will create a separation between my son Marco's lot from the subject land. This is unacceptable as it will create not only a mismatch (concrete versus wood) but also could potentially create headaches of an eventual fence erosion and possible trespassing situations in the future to my sons property. The builder should be forced to build a similar type fence (concrete) in similar height and materials to match the existing fence that is currently in existence. I have had similar issues (fence issues) over many years when I lived on the subject lands at the rear of 7803 dufferin street with neighbouring owner of lands being Concord Food Centre. Once the concrete fence was built there (took 10 years to do so) there were no other issues on my property with respect to trespassers and garbage.

- 2 The other very important issue is the question of density. On this application, they are proposing to build 56 townhomes. This is way too many homes to be built in this limited space and is certainly not compatible with the existing neighbourhood. For this reason alone, we feel that the City of Vaughan should not approve this development.

Please keep us informed of any future meetings or decisions that the City of Vaughan will be part of with respect to this development.

Robert Di Flaviano
30 Belfield Court, Thornhill ON L4J 8B7
905-886-2110 home
905-886-4089 facsimile



Sutton Group - Admiral Realty Inc. Brokerage
AN INDEPENDENT MEMBER BROKER



1881 Steeles Ave., West, #12
Toronto, ON M3H 5Y4
Bus: 416.739.7200 Fax: 416.739.9367



1206 Centre St.
Thornhill, ON L4J 3M9
Bus: 416.739.7200 Fax: 416.739.9367

June 21, 2016


To Whom It May Concern:

C 19
COMMUNICATION
CW (PH) - <u>June 21/16</u>
ITEM - <u>2</u>

This letter is to confirm my support in respect to a new "townhouse site" at Dufferin and Centre St., north, on behalf of "City Park Homes".

I am a neighbour and property owner nearby, and was in attendance last week at the meeting held at Patricia Kemp.

Sincerely,


Murray Goldkind
Broker/Owner



<u>C 20</u>
COMMUNICATION
CW (PH) - <u>June 21/16</u>
ITEM - <u>2</u>

June 21, 2016

Re City Park Towns located at Dufferin and Centre

To Whom It May Concern:

I, Loren Shuster, confirm support for the above build by City Park Homes for future "Luxury Townhomes" at the north east corner of Dufferin and Centre behind the Tim Horton's.

No commercial. The traffic and noise from "407" is bad enough.

Sincerely,



Loren Shuster

C 21
COMMUNICATION
CW (PH) - June 21/16
ITEM - 2

June 21, 2016

Re City Park Towns in Thornhill

To Whom It May Concern:

I, Sandra Bogorodetski, support the build at Dufferin and Centre Street by City Park Homes.

We don't need more office or retail space that cause traffic and noise.

I live in the immediate area. Residential is better.

Sincerely,

Sandra Bogorodetski

A handwritten signature in black ink, appearing to be 'SB' or similar initials, written in a cursive style.

<u>C 22</u>
COMMUNICATION
CW (PH) - <u>June 21/16</u>
ITEM - <u>2</u>

June 21, 2016

Re City Park Towns in Thornhill

To Whom It May Concern:

I, Andrea Halpern, fully support the builder City Park Homes. On their future build of "Luxury Townhomes", located at Dufferin north of Centre Street in Thornhill.

I am a tax payer in luxury home nearby. I have lived in the Beverly Glen area since the 1980's. We have not had a new townhouse development for a long time and require new developments to fill needs of our senior's leaving older homes as well as young buyers who like to purchase under million dollar range.

Sincerely,



Andrea Halpern
2 Evita Cres.
Thornhill, L4J 8K6


C 23
COMMUNICATION
CW (PH) - June 21/16
ITEM - 2

June 21, 2016

To Whom It May Concern:

I, Anna Spalierno, fully support the builder City Park Homes on their future build of "Luxury Townhomes" located at Dufferin, north of Centre Street in Thornhill. There is a need for this for "empty nesters" and pricepoint.

Sincerely,



Anna Spalierno
55 Oakmount Cres.
Concord, L4K 2C2

<u>C 24</u>
COMMUNICATION
CW (PH) - <u>June 21/16</u>
ITEM - <u>2</u>

June 15, 2016

Re City Park Towns


To Whom It May Concern:

This letter supports "City park Homes" to beautify our neighborhood at Bathurst, Dufferin & Centre Street.

Please do not put a commercial or retail building. We need more family homes in the area.

Please note, I live in Vaughan.

Sincerely,



Eric Iankelevic

28 Redford Pl.
Vaughan.

June 18

C 25
COMMUNICATION
CW (PH) - June 21/16
ITEM - 2

Dear Sirs,

I fully support the builder to
go ahead for new townhomes
to go up at Dufferin & Centre
near Tim Horton's Plaza. Not commercial
or retail, we have enough. I pay
tax in Vaughan and live nearby.

Julet Williams -
132 Boom Rd Maple ON
L6A 3Y9
Vaughan

<u>C 26</u> COMMUNICATION CW (PH) - <u>June 21/16</u> ITEM - <u>2</u>

June 17, 2016

Re City Park Towns to be located at Dufferin and Centre, Thornhill

Dear City of Vaughan:


After going to the meeting last week at Patricia Kemp for support for the above project, I noted it was positive and informative.

There were 30 people or more in attendance to help listen to the builder explain his beautiful site. However, only one official from the City of Vaughan showed up briefly. This was negative to all of us and appears as though the neighbors want this builder to ahead with its future plans. The city was nowhere to be found on this issue.

My family and I support the builder no matter what.

No plazas, no high rise, we have enough in this area. The traffic is horrible. We need homes for young buyers and empty nesters in this area.

Sincerely,


B31 Major Madengzi
Vaughan #75

Dear Sirs:

C 27
COMMUNICATION
CW (PH) - June 21/16
ITEM - 2

Ob. 21. 16.

Pls. use this to confirm that I
support City Park Building new
townhouses @ Dufferin / Clee St.

in the hill area. I went to
the meeting last week as well
& want Townhouses not retail/
Commercial put there.

Thanks.

Vsevolod Vinokurov*

7608 Yonge St # PH 725
The Hill

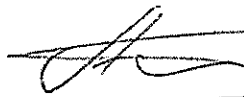
* I live near the land!

June 21/16

I am in favor of the new development of Townhomes @ Dufferin / Centre St. for next year. Pls use this as support for "City Park" Builders.

I live nearby + don't want more commercial space built.

Thanks .



Uri Arner .

151 Judith Ave.
Thornhill

C 28
COMMUNICATION
CW (PH) - June 21/16
ITEM - 2

- P.2016.25**

Recommendation

The Deputy City Manager, Planning & Growth Management, Director of Development Planning, and Senior Manager of Development Planning recommend:

1. THAT the Public Hearing report for Files OP.16.001, Z.16.001 and 19CDM-16V002 (2464879 Ontario Inc. (City Park Homes)) BE RECEIVED; and, that any issues identified be addressed by the Vaughan Development Planning Department in a comprehensive report to the Committee of the Whole.
2. THAT Files OP.16.001, Z.16.001, 19CDM-16V002 and related Site Development File DA.16.003 (2464879 Ontario Inc. (City Park Homes)) shall BE HELD IN ABEYANCE, until the Dufferin Street and Centre Street Secondary Plan review is completed by the City and approved by Vaughan Council, and that the recommendations of the study be reflected in a revised site design, if required, prior to the consideration of a technical report by the Vaughan Committee of the Whole for the development applications.

Contribution to Sustainability

The contribution to sustainability such as site and building design initiatives will be determined when the technical report is considered.

Economic Impact

This will be addressed when the technical report is completed.

Communications Plan

- a) Date the Notice of Public Hearing was circulated: May 27, 2016. The Notice of Public Hearing was also posted on the City's web-site at www.vaughan.ca and a Notice Sign was installed on the property in accordance with the City's Notice Sign Procedures and Protocol.
- b) Circulation Area: 150 m and to the Beverley Glen Ratepayers' Association, the Brownridge Ratepayers' Association and the Glen Shields Ratepayers' Association.
- c) Comments Received: None

Any written comments received will be forwarded to the Office of the City Clerk to be distributed to the Committee of the Whole as a Communication. All written comments that are received will be reviewed by the Vaughan Development Planning Department as input in the application review process and will be addressed in the final technical report at a future Committee of the Whole meeting.

Purpose

To receive comments from the public and the Committee of the Whole on the following applications for the subject lands shown on Attachments #1 and #2, to facilitate the development of 56 three-storey freehold townhouse units within eight blocks, to be served by a privately-owned

and maintained common element condominium road, internal walkway, amenity space/tot lot, and 15 visitor parking spaces, as shown on Attachments #3 to #6:

1. Official Plan Amendment File OP.16.001, specifically to amend Vaughan Official Plan 2010 (VOP 2010), to redesignate the subject lands from “Community Commercial Mixed-Use” to “Low-Rise Residential”.
2. Zoning By-law Amendment File Z.16.001 to rezone the subject lands from R1 Residential Zone, and partially (southerly portion) subject to site-specific Exception 9(329) (detached dwellings on lots with a minimum frontage of 18 m and lot area of 540 m²) to RM2 Multiple Residential Zone (townhouses served by privately-owned and administered condominium common elements), together with the following site-specific zoning exceptions to the RM2 Zone standards of Zoning By-law 1-88:

	Zoning By-law 1-88 Standard	RM2 Multiple Residential Zone Requirements	Proposed Exceptions to the RM2 Multiple Residential Zone
a.	Permitted Uses	Block (Condominium) Townhouse Dwelling	Permit a freehold Townhouse Dwelling on a lot with frontage on a private common element condominium road
b.	Frontage on a Public Street	A lot must front onto a public street	Permit a freehold lot to front onto a private common element condominium road
c.	Minimum Lot Area	230 m ² / unit	113 m ² / unit
d.	Minimum Front Yard Setback (Dufferin Street)	4.5 m	3.05 m (Block 8)
e.	Minimum Rear Yard Setback	4.5 m	Block 3 - 3.29 m (to east lot line) Block 7 - 2.93 m (to east lot line)
f.	Minimum Amenity Area	56 units @ 90 m ² / unit Total = 5,040 m ²	56 units @ 32.5 m ² / unit Total = 1,820 m ²
g.	Minimum Landscape Strip Width around the Periphery of an Outdoor Parking Area	3 m	2.34 m (west visitor parking area)

Additional zoning exceptions may be identified through the detailed review of the Zoning By-law Amendment application and will be considered in a technical report to a future Committee of the Whole meeting.

3. Draft Plan of Condominium (Common Elements) File 19CDM-16V002, to facilitate the proposed condominium tenure of the common elements that will be privately owned and maintained by a Condominium Corporation on behalf of the proposed 56 freehold townhouse units and will consist of a common element condominium road, internal walkway, amenity spaces and tot lot, 15 visitor parking spaces, and a community mailbox, as shown on Attachment #6.

Background - Analysis and Options

Location	<ul style="list-style-type: none"> ▪ 7803 and 7815 Dufferin Street (east side), located north of Centre Street, shown as "Subject Lands" on Attachments #1 and #2.
Official Plan Designation	<ul style="list-style-type: none"> ▪ The subject lands are designated "Community Commercial Mixed-Use" with a maximum permitted building height of four storeys and a density of 1.5 FSI (Floor Space Index) by Vaughan Official Plan 2010 (VOP 2010). The subject lands are located within a "Community Area" as identified in Schedule 1, the "Urban Structure" of VOP 2010. The "Community Commercial Mixed-Use" designation permits non-residential intensification in the form of office, retail, cultural and entertainment uses. ▪ The subject lands are also designated "Commercial Mixed-Use Area C" in the Centre Street Corridor Secondary Plan in Section 12.9, Volume 2 of VOP 2010, which was adopted by Vaughan Council on April 23, 2013, and is pending approval from the Ontario Municipal Board. The "Commercial Mixed-Use Area C" designation permits existing commercial uses, retail stores, banks and business and professional offices. Residential uses are not permitted in this designation. ▪ The subject lands are located within the Dufferin Street and Centre Street Required Secondary Plan Area, as identified on Schedule 14A, "Areas Subject to Secondary Plans", in VOP 2010, and as shown on Attachment #2. The Dufferin Street and Centre Street secondary plan is currently being undertaken by the Vaughan Policy Planning and Environmental Sustainability Department and will outline policies related, but not limited to, land use and street connections within the secondary plan area. ▪ Section 10 in VOP 2010 includes policies for Council to permit the continuance of processing an existing development application in Required Secondary Plan Areas that was submitted prior to May 17, 2010. <p>The subject Official Plan Amendment and Zoning By-law Amendment applications and the related Site Development application were submitted to the City on January 14, 2016. The subject Draft Plan of Condominium (Common Elements) File was submitted to the City on April 1, 2016. The</p>

	<p>applications do not comply with the criteria in Section 10 of VOP 2010. Therefore, consideration of the subject applications by the Committee of the Whole should only proceed upon completion of the Dufferin Street and Centre Street required secondary plan, as the proposal may affect, or conflict with, the proposed land use, street network and development policies envisioned by the forthcoming secondary plan. A recommendation to hold the development applications in abeyance pending the outcome of the study and Vaughan Council's consideration of the study is provided in this report.</p> <ul style="list-style-type: none"> Section 9.2.3.2 in VOP 2010 provides the following development criteria for townhouse dwellings: that one block of townhouses shall consist of no more than six attached residential dwellings; that townhouse dwellings shall generally front onto a public street; and, that blocks of townhouses that are not separated by a public street shall have a minimum facing distance of 18 m. <p>The proposed development does not meet these development criteria as a minimum of eight residential units in a row are proposed for Blocks 1, 2, 4, 6 and 7, as shown on Attachment #3; all townhouse blocks either front onto, or are accessed by, a private common element condominium road; and, the minimum facing distance between townhouse blocks ranges between 13 m to 16.95 m.</p> <ul style="list-style-type: none"> Section 9.2.1.2 in VOP 2010 states that any variations from the policies in Subsection 9.2.3, shall, to the satisfaction of the City, be minor and shall respond to unique conditions or context of a site, and will not require an amendment to the Official Plan provided that they are supported through an Urban Design Brief. The Owner has submitted an Urban Design and Sustainability Brief in support of the proposed variations to the development criteria established in Section 9.2.3.2 in VOP 2010. The proposed residential use is not permitted within the "Community Commercial Mixed-Use" designation, therefore an amendment to VOP 2010 is required. The Owner has submitted an Official Plan Amendment application to facilitate the proposed development.
Zoning	<ul style="list-style-type: none"> The subject lands are zoned R1 Residential Zone by Zoning By-law 1-88, and partially subject (southerly portion) to Exception 9(329), which permits only detached dwellings on a lot with a minimum frontage of 18 m and a lot area of 540 m². The Owner is proposing to rezone the subject lands to RM2 Multiple Residential Zone in order to permit 56 freehold townhouse units, together with the site-specific zoning exceptions to the RM2 Zone identified in the Purpose section of this report. The Owner has submitted a Zoning By-law Amendment application to implement the proposed zoning to facilitate the proposed development.

Surrounding Land Uses	<ul style="list-style-type: none"> Shown on Attachment #2.
-----------------------	---

Preliminary Review

Following a preliminary review of the applications, the Vaughan Development Planning Department has identified the following matters to be reviewed in greater detail:

	MATTERS TO BE REVIEWED	COMMENT(S)
a.	Conformity with Provincial policies, Regional and City Official Plans	<ul style="list-style-type: none"> The applications will be reviewed in consideration of the applicable Provincial policies, York Region and VOP 2010 Official Plan policies, including the final recommendations for the Dufferin Street and Centre Street Secondary Plan. Consideration of the subject applications by the Committee of the Whole is considered premature until the Dufferin Street and Centre Street Secondary Plan is completed, as the proposed development may be affected by the final land use, transportation and development policies of the Secondary Plan, which is expected to be completed by the fourth quarter of 2016. Future stakeholder meetings, community meetings and Public Hearings are also required for input into the Secondary Plan Study, prior to its completion. Centre Street is identified as a Regional Rapid Transit Corridor in the York Region Official Plan, and forms part of the vivaNext transit initiative. The proposed rapidway is scheduled for construction between 2015 and 2018, and will restrict access and turning movements for the properties abutting Centre Street. Schedule 10 of VOP 2010 identifies Dufferin Street from Steeles Avenue West to Major Mackenzie Drive as a "Special Study Corridor" for the Dufferin Street vivaNext Rapid Transit Corridor, and is identified in the York Region Transportation Master Plan as a transit network improvement to be completed by 2031. The proposed Secondary Plan may identify new internal road connections as a result of the transit initiatives mentioned above, which may affect the development proposal. The appropriateness of the proposed variations to the development criteria for townhouse units in Section 9.2.3.2 of VOP 2010 will be reviewed in consideration of the proposed development and Urban Design and Sustainability Brief submitted by the Owner. The site plan design submitted under Site Development File DA.16.003 will be reviewed as input into the Dufferin Street and Centre Street Secondary Plan study.

	MATTERS TO BE REVIEWED	COMMENT(S)
b.	Appropriateness of Proposed Use and Site-Specific Official Plan and Zoning Exceptions	<ul style="list-style-type: none"> ▪ The appropriateness of permitting the proposed low-rise residential land use and the site-specific zoning amendments to facilitate the development of 56 freehold townhouse dwelling units on the subject lands, as shown on Attachments #3 to #6, will be reviewed in consideration of the final Dufferin Street and Centre Street Secondary Plan recommendations, the existing and planned surrounding land uses, with particular consideration given to land use, built form compatibility, and area pedestrian and vehicular connections. ▪ The appropriateness of rezoning the subject lands from R1 Residential Zone, partially subject to Exception 9(329) to RM2 Multiple Residential Zone, together with the site-specific zoning exceptions to facilitate the proposed residential development will be reviewed. Consideration will be given to using the RT1 Residential Townhouse Zone of Zoning By-law 1-88, which has been applied to recent townhouse developments with a similar tenure (i.e. townhouse dwellings on freehold lots tied to condominium common elements such as a private road, visitor parking and landscaped amenity areas), should the Zoning By-law Amendment application be approved.
c.	Studies and Reports	<ul style="list-style-type: none"> ▪ The Owner has submitted the following studies and reports in support of the applications, which must be approved to the satisfaction of the City or respective public approval authority: <ul style="list-style-type: none"> - Planning Justification Report - Functional Servicing and Stormwater Management Report - Traffic Impact Study - Geotechnical Report - Noise Control Feasibility Study - Urban Design and Sustainability Brief - Tree Inventory and Preservation Plan - Phase 1 Environmental Site Assessment
d.	Related Site Development File DA.16.003	<ul style="list-style-type: none"> ▪ The related Site Development File DA.16.003 will be reviewed in consideration of, but not limited to, the following matters: <ul style="list-style-type: none"> - pedestrian and barrier free accessibility; - proper vehicular (including service vehicles such as fire and garbage trucks) turning movements on the proposed private road; - appropriate site design and building materials, orientation of units and upgraded elevations for units facing Dufferin Street and visible flankage elevations, landscaping, amenity area, snow storage, environmental sustainability, stormwater management, and servicing and grading; - the relationship between the facing distance of each townhouse block in order to maximize daylight, enhance

	MATTERS TO BE REVIEWED	COMMENT(S)
		<p>landscaping and ensure privacy;</p> <ul style="list-style-type: none"> - the number of units for each townhouse block, specifically "Blocks 1, 2, 4, 6 and 7", as shown on Attachment #3; - accessibility and location of the proposed residential visitor parking spaces; and, - the relationship of the proposed built form, building setbacks and design with the immediate neighbourhood and site.
e.	Draft Plan of Condominium File 19CDM-16V002 and Future Part Lot Control Application	<ul style="list-style-type: none"> ▪ Draft Plan of Condominium File 19CDM-16V002 will be reviewed for consistency with the final site plan, if approved, including the design of the private road, location and number of visitor parking spaces, common landscaped areas and parkette, and the appropriate conditions respecting the condominium tenure will be identified in the future technical report. ▪ A future Part Lot Control Application is required to create each individual freehold lot.
f.	Sustainable Development	<ul style="list-style-type: none"> ▪ Opportunities for sustainable design, including CPTED (Crime Prevention Through Environmental Design), LEEDS (Leadership in Energy and Environmental Design), permeable pavers, bio-swales, drought tolerant landscaping, energy efficient lighting, reduction in pavement etc., will be reviewed and implemented through the site plan approval process, if the applications are approved.
g.	Cash-in-Lieu of Parkland	<ul style="list-style-type: none"> ▪ The Owner will be required to pay to the City of Vaughan, cash-in-lieu of the dedication of parkland, prior to the issuance of a Building Permit, in accordance with the <i>Planning Act</i> and the City of Vaughan's Cash-in-lieu Policy, should the applications be approved. The final value of the cash-in-lieu of parkland dedication will be determined by the Office of the City Solicitor, Real Estate Department.
h.	Allocation and Servicing	<ul style="list-style-type: none"> ▪ The availability of water and sanitary servicing capacity for the proposed development must be identified and allocated by Vaughan Council, if the proposed development is approved. If servicing capacity is unavailable, the lands will be zoned with a Holding Symbol "(H)", which will be removed once servicing capacity is identified and allocated to the lands by Vaughan Council.
i.	Road Widening and Access	<ul style="list-style-type: none"> ▪ York Region must confirm the final planned road right-of-way width for Dufferin Street. In addition, driveway access locations, design and road improvements, if required, must be reviewed and approved by York Region.

	MATTERS TO BE REVIEWED	COMMENT(S)
		<ul style="list-style-type: none"> ▪ The applications will be reviewed in consideration of the “Special Study Corridor” area along Dufferin Street, and the Centre Street Regional Rapid Corridor. ▪ The location of access points and their impact on the proposed comprehensive redevelopment of the northeast corner of Dufferin and Centre Street will be examined. ▪ Impacts on nearby streets, including King High Drive, will be assessed as part of the review of the Traffic Impact Study submitted in support of the applications.

Relationship to Term of Council Service Excellence Strategy Map (2014-2018)

The applicability of these applications to the Term of Council Service Excellence Strategy Map (2014-2018) will be determined when the technical report is considered.

Regional Implications

The applications have been circulated to the York Region Community Planning and Development Services Department for review and comment. Any issues will be addressed when the technical report is considered. The Owner has applied for an exemption from York Region approval of the Official Plan Amendment application, which if successful, then Vaughan Council will be the final approval authority.

Conclusion

The preliminary issues identified in this report and any other issues identified through the processing of the applications will be considered in the technical review of the applications, together with comments from the public and Vaughan Council expressed at the Public Hearing or in writing, and will be addressed in a comprehensive report to a future Committee of the Whole meeting following the conclusion of the Centre Street Secondary Plan Review as per Recommendation #2 in this report.

Attachments

1. Context Location Map
2. Location Map
3. Site Plan
4. Landscape Plan
5. Elevations - Block 5
6. Proposed Draft Plan of Condominium (Common Elements) File 19CDM-16V002

Report prepared by:

Mark Antoine, Planner, ext. 8212
Christina Napoli, Senior Planner, ext. 8483

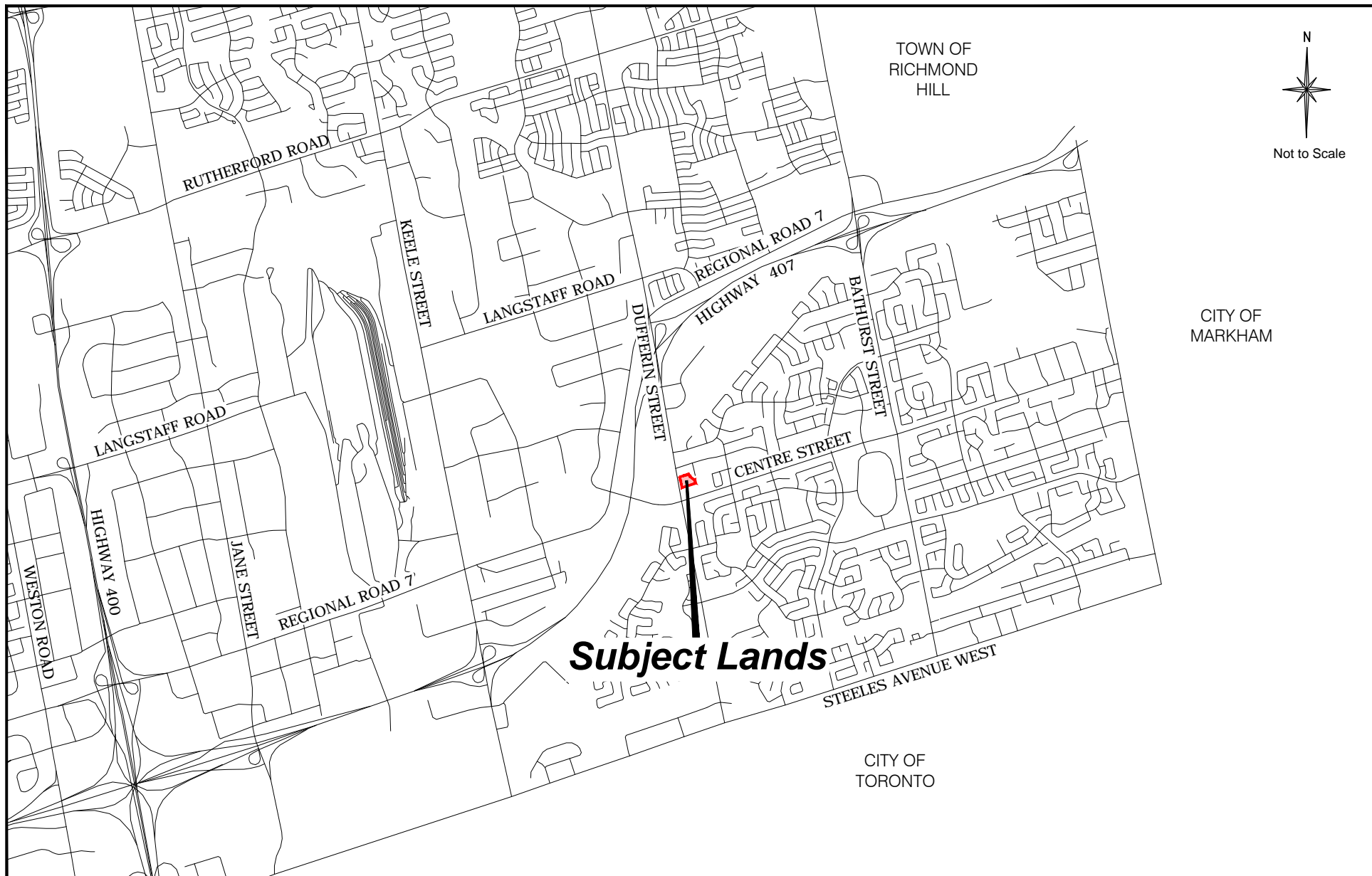
Respectfully submitted,

JOHN MACKENZIE
Deputy City Manager
Planning & Growth Management

GRANT UYEYAMA
Director of Development Planning

MAURO PEVERINI
Senior Manager of Development Planning

/CM



Context Location Map

Location: Part of Lot 6,
Concession 2

Applicant:
2464879 Ontario Inc. (City Park Homes)

N:\GIS_Archive\Attachments\OP\op.16.001etal.dwg



Attachment

Files: OP.16.001, Z.16.001, &
19CDM-16V002
Related File: DA.16.003

Date: June 21, 2016

1



Site Plan

Location: Part of Lot 6,
Concession 2

Applicant:
2464879 Ontario Inc. (City Park Homes)

N:\GIS_Archive\Attachments\OP\op.16.001etal.dwg

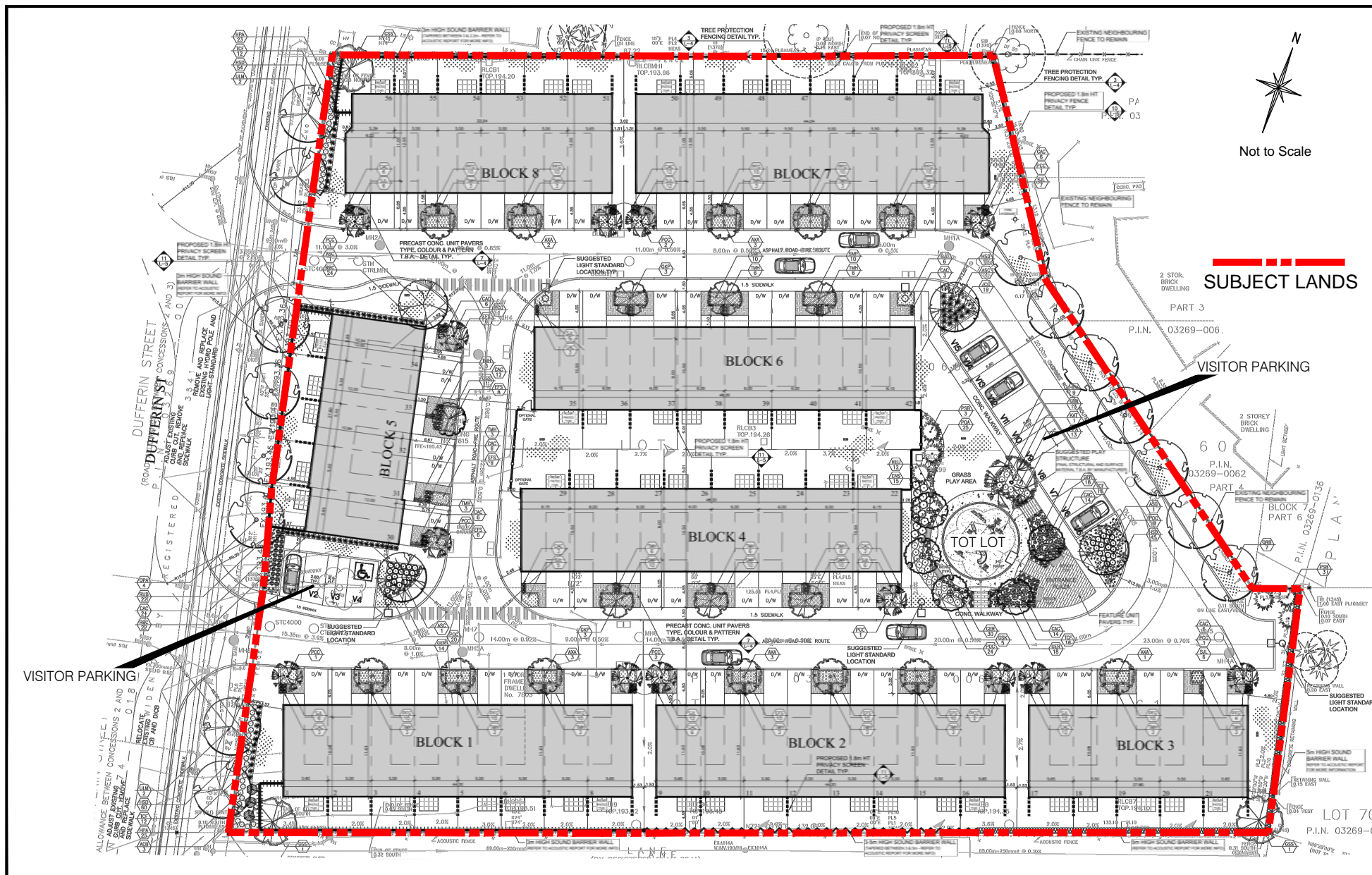


Attachment

Files: OP.16.001, Z.16.001, &
19CDM-16V002
Related File: DA.16.003

Date: June 21, 2016

3



Landscape Plan

Location: Part of Lot 6,
Concession 2

Applicant:
2464879 Ontario Inc. (City Park Homes)

N:\GIS_Archive\Attachments\OP\op.16.001etd.dwg

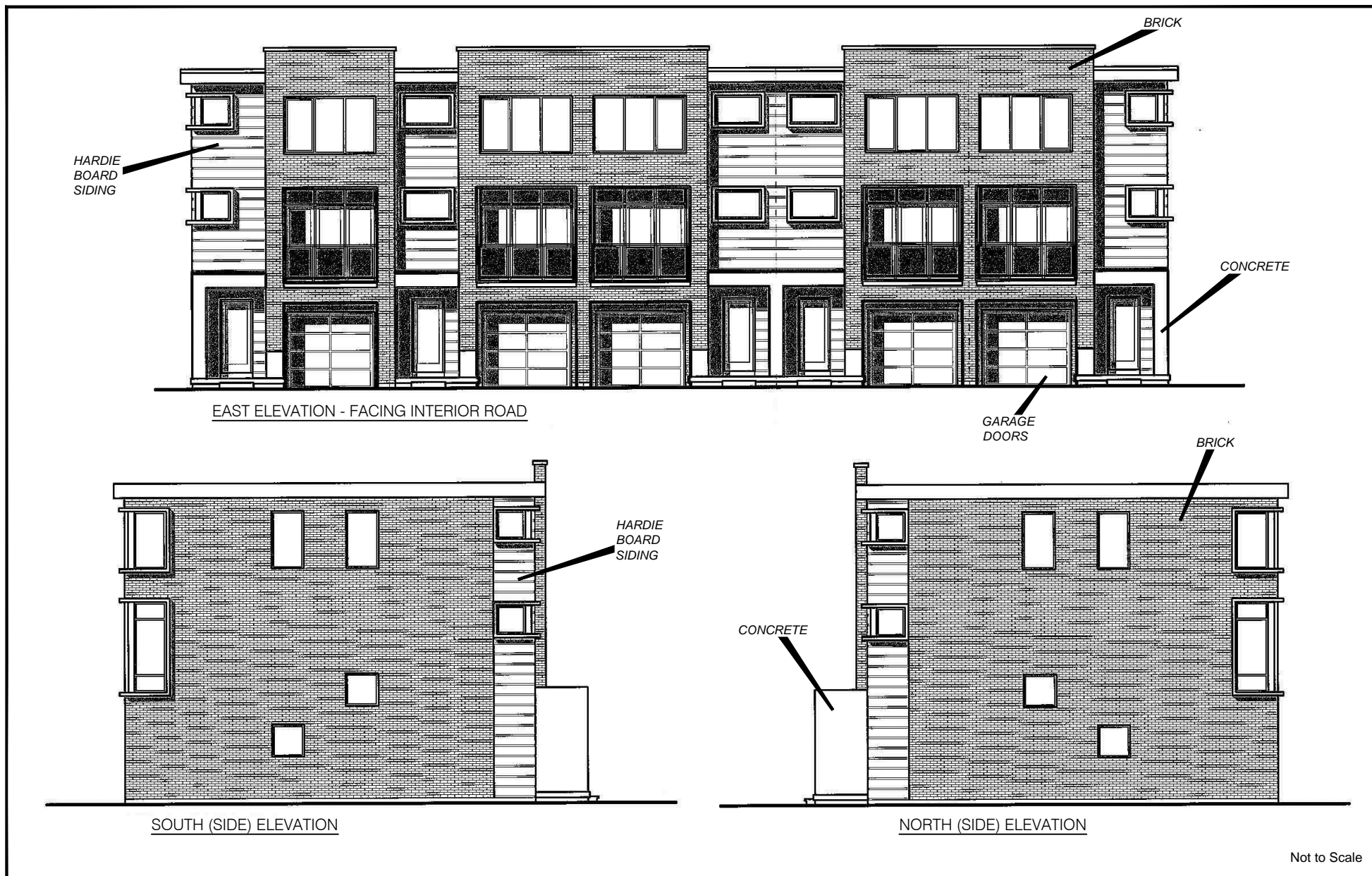


Attachment

Files: OP.16.001, Z.16.001, &
19CDM-16V002
Related File: DA.16.003

Date: June 21, 2016

4



Elevations - Block 5

Location: Part of Lot 6,
Concession 2

Applicant:
2464879 Ontario Inc. (City Park Homes)



Attachment

Files: OP.16.001, Z.16.001, &
19CDM-16V002
Related File: DA.16.003

Date: June 21, 2016

5

