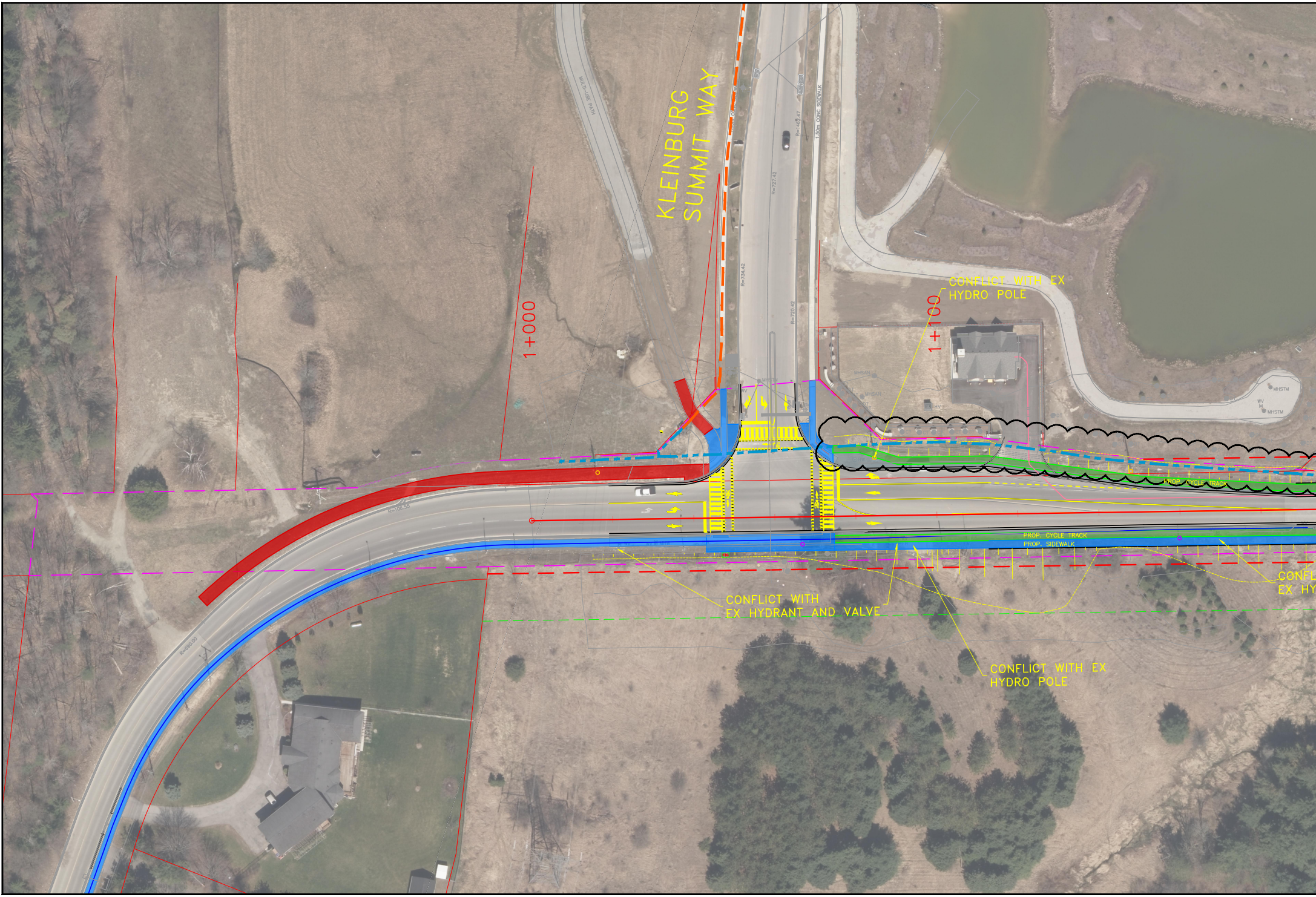
KLEINBURG SUMMIT WAY
1+000
1+100
MULTI-USE PATH
1.50m CONC. SIDEWALK
CONFLICT WITH EX HYDRO POLE
PROP. CYCLE TRACK
PROP. CYCLE TRACK
PROP. SIDEWALK
CONFLICT WITH EX HYDRANT AND VALVE
CONFLICT WITH EX HYDRO POLE
CONFL
EX HY
MHSTM
MHSTM
WV

Acad File: C:\pwworking\canada01\d0144988\Utility Composite and Conflict Plan.dwg Layout: Plan and Profile

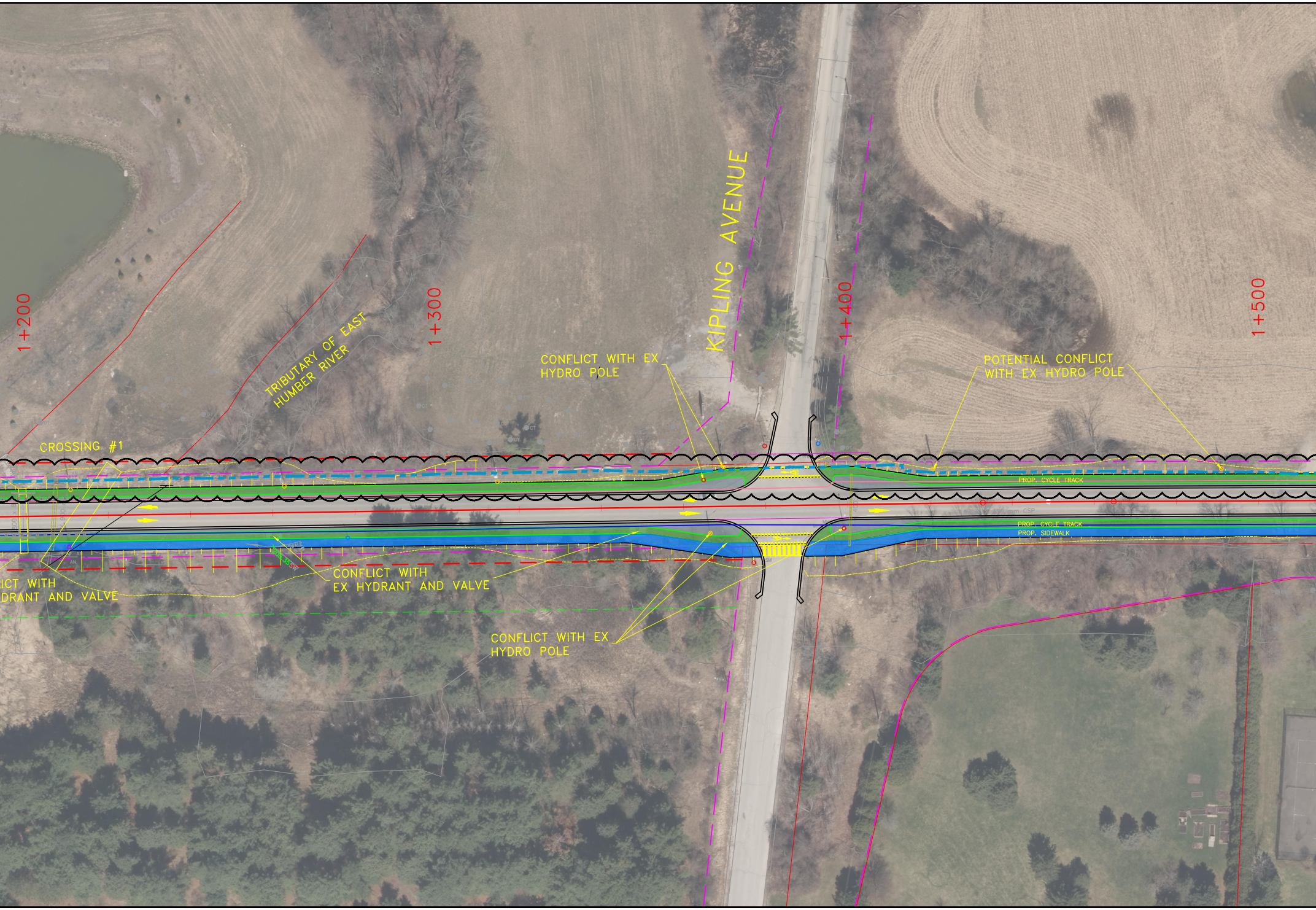
1+200
1+300
1+400
1+500
TRIBUTARY OF EAST HUMBER RIVER
KIPLING AVENUE
CONFLICT WITH EX HYDRO POLE
POTENTIAL CONFLICT WITH EX HYDRO POLE
CROSSING #1
PROP. CYCLE TRACK
PROP. CYCLE TRACK
PROP. SIDEWALK
ICT WITH DRANT AND VALVE
CONFLICT WITH EX HYDRANT AND VALVE
CONFLICT WITH EX HYDRO POLE

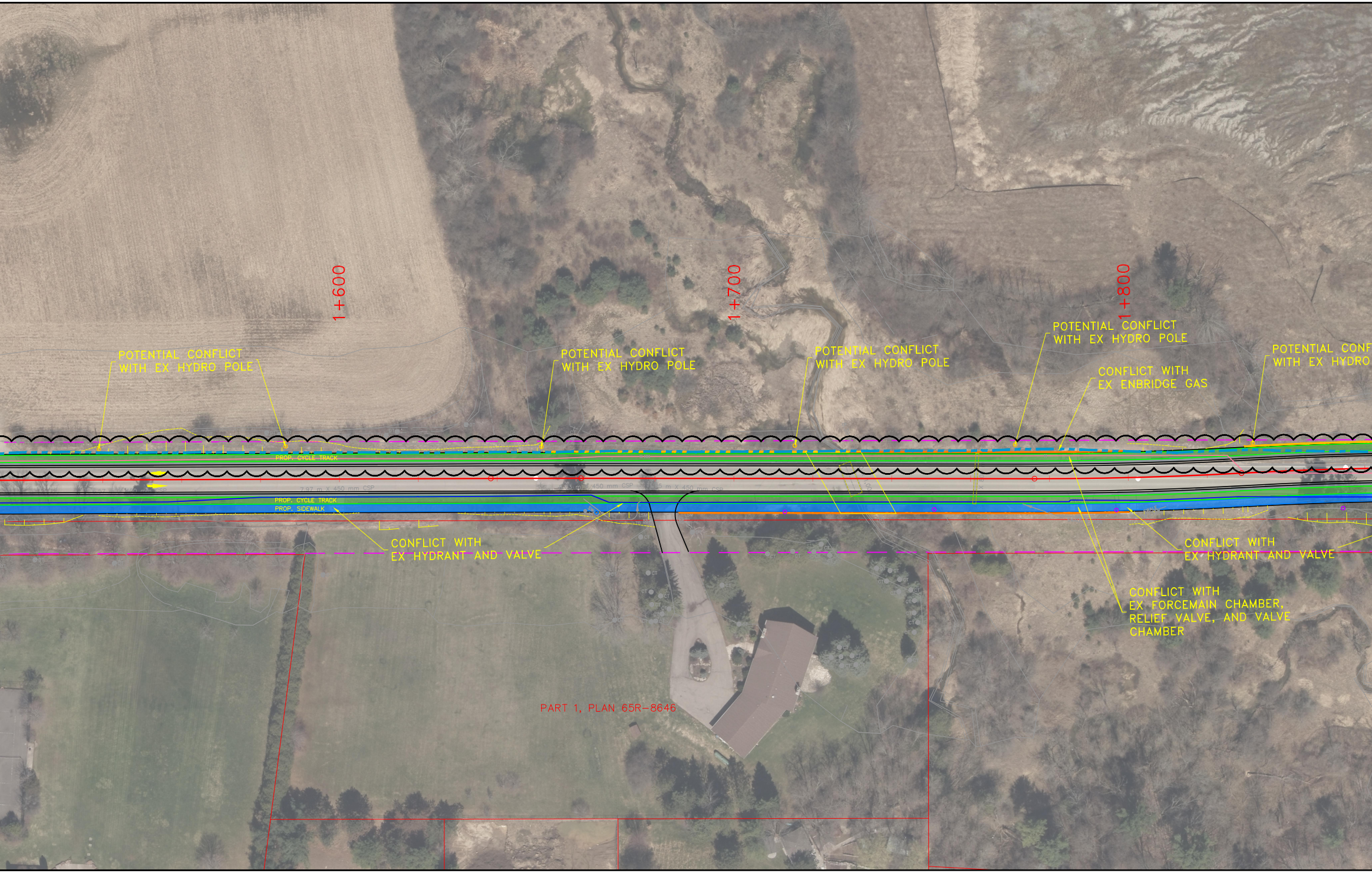
1+600
1+700
1+800
POTENTIAL CONFLICT WITH EX HYDRO POLE
POTENTIAL CONFLICT WITH EX HYDRO POLE
POTENTIAL CONFLICT WITH EX HYDRO POLE
POTENTIAL CONFLICT WITH EX HYDRO POLE
CONFLICT WITH EX ENBRIDGE GAS
POTENTIAL CONF WITH EX HYDRO
PROP. CYCLE TRACK
7.97 m X 450 mm CSP
450 mm CSP
m X 450 mm CSP
PROP. CYCLE TRACK
PROP. SIDEWALK
CONFLICT WITH EX HYDRANT AND VALVE
CONFLICT WITH EX HYDRANT AND VALVE
CONFLICT WITH EX FORCEMAIN CHAMBER, RELIEF VALVE, AND VALVE CHAMBER
PART 1, PLAN 65R-8646

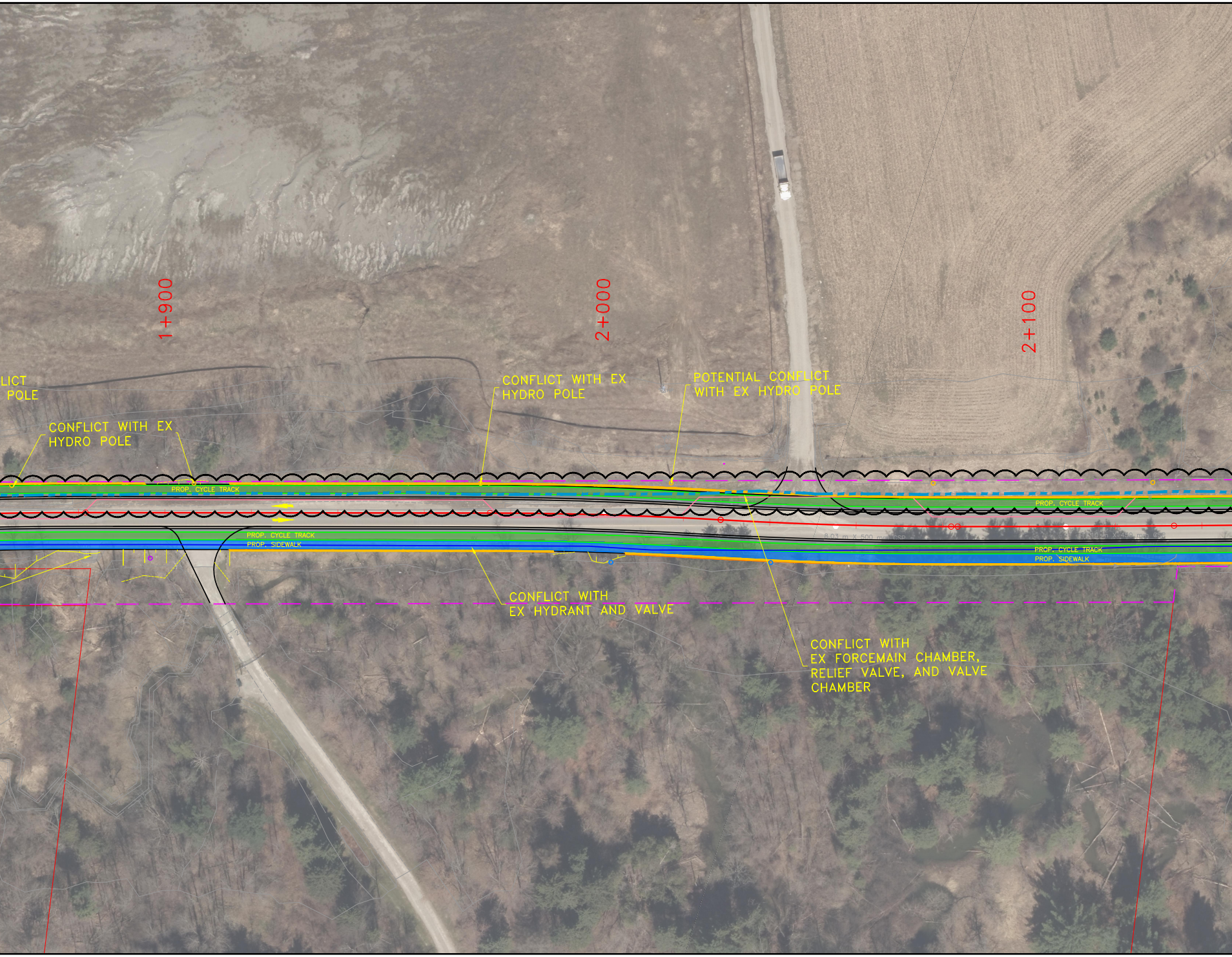
1+900
2+000
2+100
LICT
POLE
CONFLICT WITH EX
HYDRO POLE
CONFLICT WITH EX
HYDRO POLE
POTENTIAL CONFLICT
WITH EX HYDRO POLE
PROP. CYCLE TRACK
PROP. CYCLE TRACK
PROP. SIDEWALK
8.03 m X 500 mm CSP
PROP. CYCLE TRACK
PROP. CYCLE TRACK
PROP. SIDEWALK
CONFLICT WITH
EX HYDRANT AND VALVE
CONFLICT WITH
EX FORCEMAIN CHAMBER,
RELIEF VALVE, AND VALVE
CHAMBER

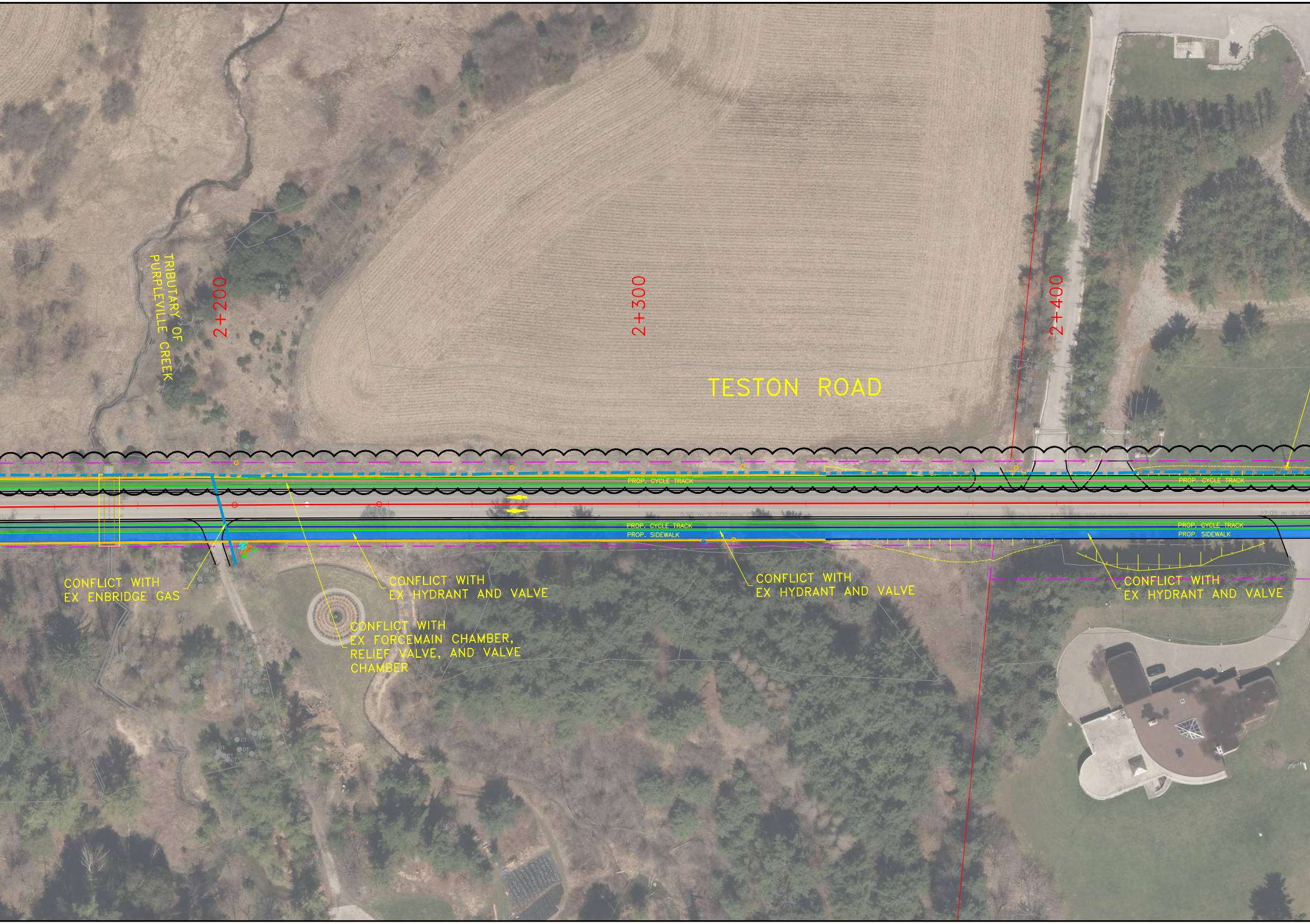
TRIBUTARY OF PURPLEVILLE CREEK
2+200
2+300
2+400
TESTON ROAD
PROP. CYCLE TRACK
PROP. CYCLE TRACK
PROP. SIDEWALK
5.95 m X 500 mm CSP
6.17 m X 400 mm CSP
17.05 m X 400
PROP. CYCLE TRACK
PROP. CYCLE TRACK
PROP. SIDEWALK
CONFLICT WITH EX ENBRIDGE GAS
CONFLICT WITH EX HYDRANT AND VALVE
CONFLICT WITH EX FORCEMAIN CHAMBER, RELIEF VALVE, AND VALVE CHAMBER
CONFLICT WITH EX HYDRANT AND VALVE
CONFLICT WITH EX HYDRANT AND VALVE


2+500
2+600
2+700
2+800
POTENTIAL CONFLICT WITH EX HYDRO POLE
POTENTIAL CONFLICT WITH EX HYDRO POLE
CONFLICT WITH EX FORCEMAIN CHAMBER, RELIEF VALVE, AND VALVE CHAMBER
POTENTIAL CONFLICT WITH EX HYDRO POLE
PROP. CYCLE TRACK
14.92 m X 400 mm CSP
6.07 m X 500 mm CSP
7.55 m X 500 mm CSP
10.03 m X 300 mm CSP
PROP. CYCLE TRACK
PROP. SIDEWALK
CONFLICT WITH EX HYDRANT AND VALVE
CONFLICT WITH EX FORCEMAIN CHAMBER, RELIEF VALVE, AND VALVE CHAMBER
TRIBUTARY OF PURPLEVILLE CREEK
EX. 700mm CSP CULVERT TO BE EXTENDED
CONFLICT W
EX HYDRAN

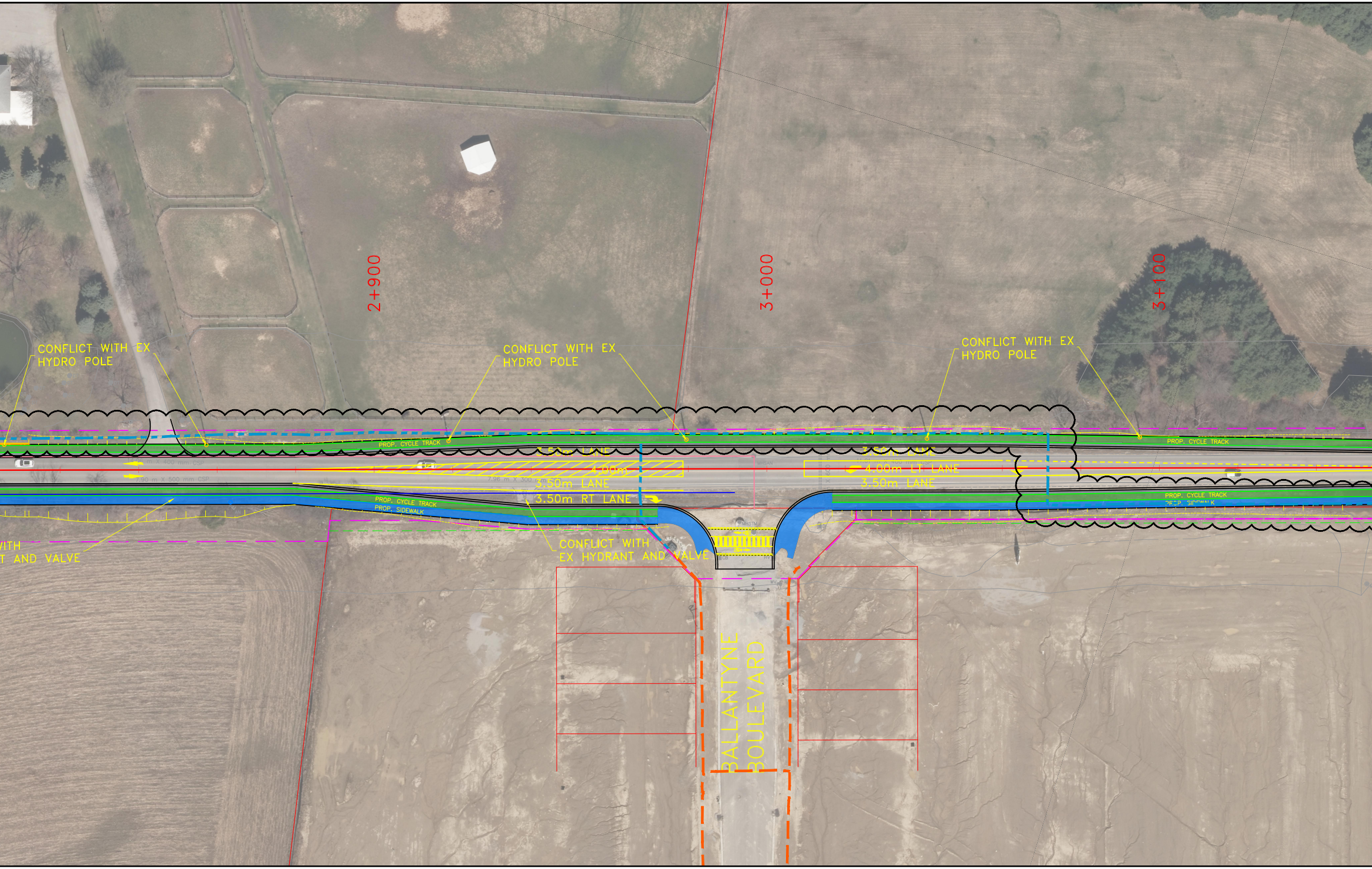
2+900
3+000
3+100
CONFLICT WITH EX HYDRO POLE
CONFLICT WITH EX HYDRO POLE
CONFLICT WITH EX HYDRO POLE
PROP. CYCLE TRACK
PROP. CYCLE TRACK
3.50m LANE
4.00m
3.50m LANE
3.50m RT LANE
1 m X 400 mm CSP
7.90 m X 500 mm CSP
7.96 m X 300 mm CSP
11.01 m X 400 mm CSP
MHSAN
4.00m LT LANE
3.50m LANE
3.50m LANE
PROP. CYCLE TRACK
PROP. SIDEWALK
PROP. CYCLE TRACK
PROP. SIDEWALK
ITH
T AND VALVE
CONFLICT WITH EX HYDRANT AND VALVE
MHSTM
CB
RV
WV
BALLANTYNE BOULEVARD

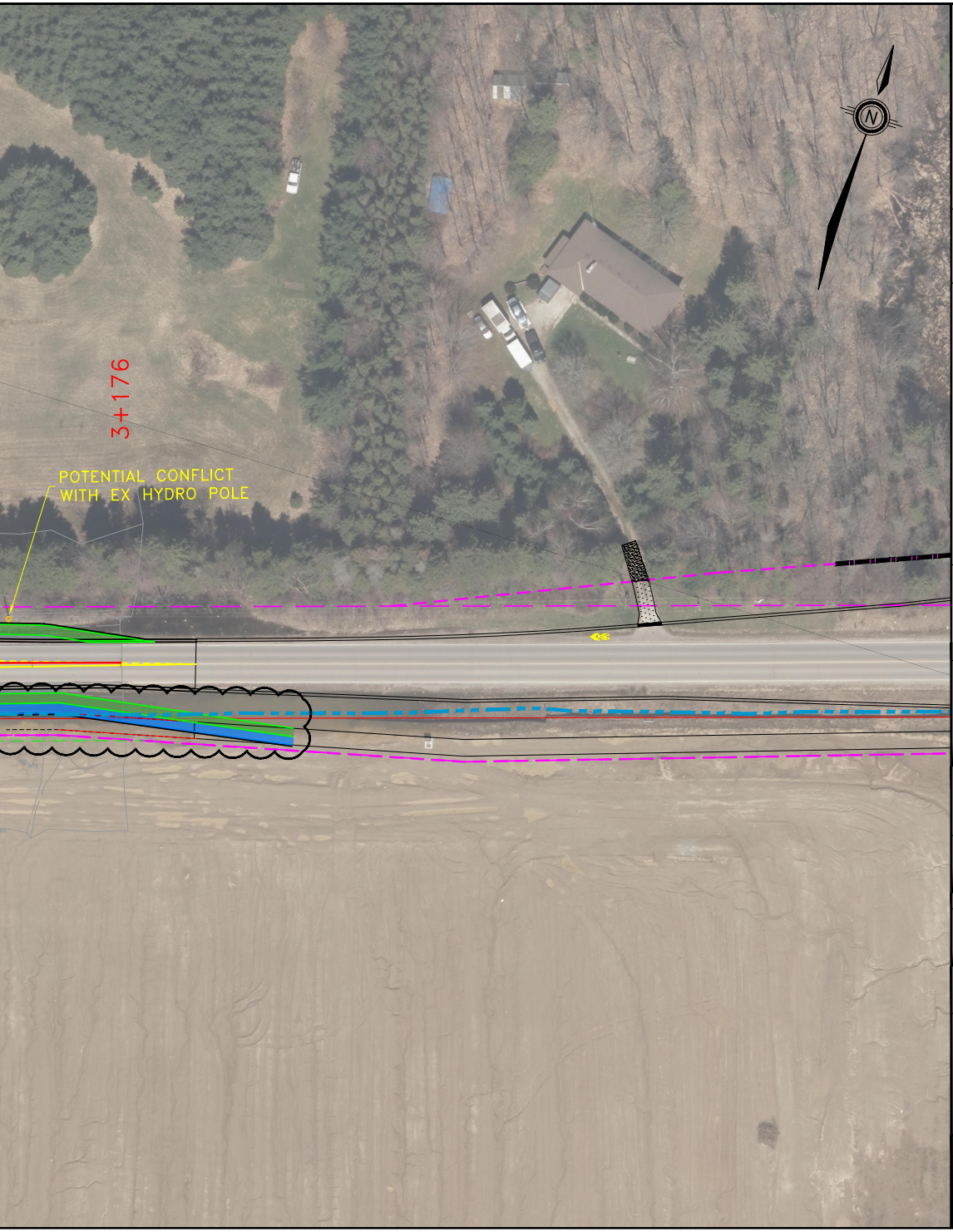
3+176
POTENTIAL CONFLICT WITH EX HYDRO POLE
N

CONTRACTOR'S NOTES:

1. ALL DIMENSIONS ARE IN METRES AND / OR MILLIMETRES UNLESS OTHERWISE INDICATED.
2. DRAWINGS ARE NOT TO BE SCALED.
3. THE CONTRACTOR SHALL VERIFY ALL DIMENSIONS IN THE FIELD AND SHALL REPORT ANY DISCREPANCIES TO THE ENGINEER IMMEDIATELY UPON FINDING.
4. THE EXACT LOCATION OF UTILITIES SHALL BE DETERMINED BY CONSULTING THE UTILITY COMPANIES CONCERNED. THE CONTRACTOR SHALL PROVE THE LOCATION OF UTILITIES AND SHALL BE RESPONSIBLE FOR ADEQUATE PROTECTION FROM DAMAGE.
5. BENCHMARKS FOR LAYOUT ARE TO BE OBTAINED FROM THE CITY OF VAUGHAN ENGINEERING DEPARTMENT.

NOTE:

EVERY REASONABLE EFFORT HAS BEEN MADE TO ENSURE THAT THE INFORMATION APPEARING ON THIS PLAN IS ACCURATE AND CURRENT. WE BELIEVE THE INFORMATION TO BE RELIABLE, HOWEVER, THE CITY OF VAUGHAN ASSUMES NO RESPONSIBILITY OR LIABILITY DUE TO ERRORS OR OMISSIONS.

HDR

ENGINEER'S STAMP:

APPROVED AS TO FORM IN RELIANCE, UPON THE PROFESSIONAL SKILL AND ABILITY OF THE CONSULTING ENGINEERS AS TO DESIGN AND SPECIFICATIONS.

JACK GRAZIOSI, P.Eng., M.Eng.
DIRECTOR OF INFRASTRUCTURE DELIVERY

DATE

SCALE
HORIZONTAL: 0 10 50 100m

TESTON ROAD
ENVIRONMENTAL ASSESSMENT
UTILITY COMPOSITE AND CONFLICT PLAN

VAUGHAN
Infrastructure Delivery

DESIGNED & DRAWN BY: PYIP	CHECKED BY: AR	TENDER No. T18-___
SURVEYED BY: ___	APPROVED BY: ___	
SCALE: HORIZONTAL: 1:1000 VERTICAL: 1:200	PROJ. No. 18-______	DWG. No. 1 of 1