

**BASS PRO MILLS DRIVE, FROM HIGHWAY 400 TO WESTON ROAD MUNICIPAL CLASS  
ENVIRONMENTAL ASSESSMENT**

Appendix O Consultation

## **Appendix O.8 INDIGENOUS COMMUNITIES**



**City of Vaughan  
Bass Pro Mills Drive Extension MCEA  
Indigenous Community Consultation Log**

| Community Name                                    | Communication Type | Date              | From          | Role                                 | To   | Role  | Subject   | Summary   |
|---|--------------------|-------------------|---------------|--------------------------------------|--|---|---|---|
| <b>Alderville First Nation</b>                    |                    |                   |               |                                      |  |   |   |   |
| Alderville First Nation                           | E-mail             | March 6, 2020     | Hilda Esedebe | City of Vaughan                      | Chief Dave Mowat                           | Chief   | Notice of Study Commencement and Request to Consult | An email was sent to Chief Mowat and associated community consultation liaisons along with an attachment of the Notice of Study Commencement and Letter of Request to Consult to notify the community of the commencement of the study, background study information, to offer a meeting to answer any questions, and confirm how the community wished to be consulted throughout the study process. A letter from the MECP to the study team was included as an attachment confirming that the study area is within or near the community's traditional territory. The letter of Request to Consult also noted that a Stage 1 and 2 Archaeological Assessment (AA) are planned for this study, and that the Stage 1 AA could be provided upon request.   |
| Alderville First Nation                           | E-mail             | November 27, 2020 | Hilda Esedebe | City of Vaughan                      | Chief Dave Mowat                           | Chief   | Notice of Online PIC 1                              | A cover letter and copy of the Notice of Online Public Information Centre (PIC) 1 were emailed and mailed to the community to inform them of the PICs purpose, when the materials would become available and how to access them. The cover letter of the Notice of Online PIC 1 also offered to schedule a meeting to discuss the project further.  |
| Alderville First Nation                           | E-mail             | December 14, 2020 | Ruth Rendon   | City of Vaughan                      | N/A  | N/A   | Indigenous Contact List - City of Vaughan           | Received notification from Ruth Rendon that Alderville First Nation had advised the City that they have no interest in projects within the City of Vaughan and do not need to be further engaged on projects moving forward.  |
| <b>Curve Lake First Nation</b>                    |                    |                   |               |                                      |  |   |   |   |
| Curve Lake First Nation                           | E-mail             | March 6, 2020     | Hilda Esedebe | City of Vaughan                      | Chief Emily Whetung                        | Chief   | Notice of Study Commencement and Request to Consult | An email was sent to Chief Whetung and associated community consultation liaisons along with an attachment of the Notice of Study Commencement and Letter of Request to Consult to notify the community of the commencement of the study, background study information, to offer a meeting to answer any questions, and confirm how the community wished to be consulted throughout the study process. A letter from the MECP to the study team was included as an attachment confirming that the study area is within or near the community's traditional territory. The letter of Request to Consult also noted that a Stage 1 and 2 Archaeological Assessment (AA) are planned for this study, and that the Stage 1 AA could be provided upon request. |
| Curve Lake First Nation                           | E-mail             | November 27, 2020 | Hilda Esedebe | City of Vaughan                      | Chief Emily Whetung                        | Chief   | Notice of Online PIC 1                              | A cover letter and copy of the Notice of Online Public Information Centre (PIC) 1 were emailed and mailed to the community to inform them of the PICs purpose, when the materials would become available and how to access them. The cover letter of the Notice of Online PIC 1 also offered to schedule a meeting to discuss the project further.  |
| Curve Lake First Nation                           | E-mail             | August 12, 2021   | Jenn Robinson | Stantec                              | Curve Lake First Nation                    | Multiple Contacts (Chief and Consultation Liaisons) | Notice of Online PIC 2                              | An email was sent to the Chief and community contacts to notify them of the upcoming Online PIC 2, including its purpose, when it would become available and where to access PIC materials.   |
| Curve Lake First Nation                           | Telephone          | April 20, 2022    | Jenn Robinson | Stantec                              | Curve Lake First Nation                    | Receptionist  | PIC 2 Follow-Up                                     | Called the band office and asked to speak to Julie Kapyrka. Unfortunately she was unavailable but reception confirmed that they had received the PIC 2 notice, as well as that the contact information on file for the community was accurate and up to date.   |
| <b>Hiawatha First Nation</b>                      |                    |                   |               |                                      |  |   |   |   |
| Hiawatha First Nation                             | E-mail             | March 6, 2020     | Hilda Esedebe | City of Vaughan                      | Chief Laurie Carr                          | Chief   | Notice of Study Commencement and Request to Consult | An email was sent to Chief Carr and associated community consultation liaisons along with an attachment of the Notice of Study Commencement and Letter of Request to Consult to notify the community of the commencement of the study, background study information, to offer a meeting to answer any questions, and confirm how the community wished to be consulted throughout the study process. A letter from the MECP to the study team was included as an attachment confirming that the study area is within or near the community's traditional territory. The letter of Request to Consult also noted that a Stage 1 and 2 Archaeological Assessment (AA) are planned for this study, and that the Stage 1 AA could be provided upon request.    |
| Hiawatha First Nation                             | E-mail             | November 27, 2020 | Hilda Esedebe | City of Vaughan                      | Chief Laurie Carr                          | Chief   | Notice of Online PIC 1                              | A cover letter and copy of the Notice of Online Public Information Centre (PIC) 1 were emailed and mailed to the community to inform them of the PICs purpose, when the materials would become available and how to access them. The cover letter of the Notice of Online PIC 1 also offered to schedule a meeting to discuss the project further.  |
| Hiawatha First Nation                             | E-mail             | August 12, 2021   | Jenn Robinson | Stantec                              | Hiawatha First Nation                      | Multiple Contacts (Chief and Consultation Liaisons) | Notice of Online PIC 2                              | An email was sent to the Chief and community contacts to notify them of the upcoming Online PIC 2, including its purpose, when it would become available and where to access PIC materials.   |
| Hiawatha First Nation                             | Telephone          | April 20, 2022    | Jenn Robinson | Stantec                              | Hiawatha First Nation                      | Administration                                      | PIC 2 Follow-Up                                     | Called the band office and asked to speak to Sean Davison. Unfortunately he was unavailable but reception confirmed that they had received the PIC 2 notice, as well as that the contact information on file for the community was accurate and up to date. Was forwarded to Sean's voicemail message box following the conversation with reception. Left a message indicating to reach out to the study team should they have any further comments.  |
| <b>Mississaugas of Scugog Island First Nation</b> |                    |                   |               |                                      |  |   |   |   |
| Mississaugas of Scugog Island First Nation        | E-mail             | March 6, 2020     | Hilda Esedebe | City of Vaughan                      | Chief Kelly LaRocca                        | Chief   | Notice of Study Commencement and Request to Consult | An email was sent to Chief LaRocca and associated community consultation liaisons along with an attachment of the Notice of Study Commencement and Letter of Request to Consult to notify the community of the commencement of the study, background study information, to offer a meeting to answer any questions, and confirm how the community wished to be consulted throughout the study process. A letter from the MECP to the study team was included as an attachment confirming that the study area is within or near the community's traditional territory. The letter of Request to Consult also noted that a Stage 1 and 2 Archaeological Assessment (AA) are planned for this study, and that the Stage 1 AA could be provided upon request. |
| Mississaugas of Scugog Island First Nation        | E-mail             | November 27, 2020 | Hilda Esedebe | City of Vaughan                      | Chief Kelly LaRocca                        | Chief   | Notice of Online PIC 1                              | A cover letter and copy of the Notice of Online Public Information Centre (PIC) 1 were emailed and mailed to the community to inform them of the PICs purpose, when the materials would become available and how to access them. The cover letter of the Notice of Online PIC 1 also offered to schedule a meeting to discuss the project further.  |
| Mississaugas of Scugog Island First Nation        | E-mail             | August 12, 2021   | Jenn Robinson | Stantec                              | Mississaugas of Scugog Island First Nation | Multiple Contacts (Chief and Consultation Liaisons) | Notice of Online PIC 2                              | An email was sent to the Chief and community contacts to notify them of the upcoming Online PIC 2, including its purpose, when it would become available and where to access PIC materials.   |
| <b>Mississaugas of the Credit First Nation</b>    |                    |                   |               |                                      |  |   |   |   |
| Mississaugas of the Credit First Nation           | E-mail             | March 6, 2020     | Hilda Esedebe | City of Vaughan                      | Chief R. Stacey LaForme                    | Chief   | Notice of Study Commencement and Request to Consult | An email was sent to Chief LaForme and associated community consultation liaisons along with an attachment of the Notice of Study Commencement and Letter of Request to Consult to notify the community of the commencement of the study, background study information, to offer a meeting to answer any questions, and confirm how the community wished to be consulted throughout the study process. A letter from the MECP to the study team was included as an attachment confirming that the study area is within or near the community's traditional territory. The letter of Request to Consult also noted that a Stage 1 and 2 Archaeological Assessment (AA) are planned for this study, and that the Stage 1 AA could be provided upon request. |
| Mississaugas of the Credit First Nation           | E-mail             | November 9, 2020  | Megan DeVries | Archaeological Operations Supervisor | Hilda Esedebe                              | City of Vaughan                                     | Project Information                                 | A letter was received from the MCFN requesting further information on the project including a history of the project, summary of preliminary Stage 1 AA and environmental fieldwork results, anticipated start dates of field work and noting that it is their expectation that no fieldwork will take place without their participation.   |

**City of Vaughan  
Bass Pro Mills Drive Extension MCEA  
Indigenous Community Consultation Log**

|   |        |                   |                    |   |   |   |   |   |
|---|--------|-------------------|--------------------|---|---|---|---|---|
| Mississaugas of the Credit First Nation | E-mail | November 24, 2020 | Hilda Eserdebe     | City of Vaughan                           | Megan DeVries                           | Archaeological Operations Supervisor                | Project Information                                 | In response to the letter received on November 9, 2020, the City provided a follow-up letter to provide additional information on the study noting the recommendations made as part of the Vaughan Mills Centre Secondary Plan (2014), that no permissions-to-enter were able to be obtained from private property owners so the Stage 2 AA is being deferred until the detail design phase of the project. The letter noted that copies of the draft Stage 1 AA report and draft Environmental Impact Study report would be provided to the MCFN once completed.   |
| Mississaugas of the Credit First Nation | E-mail | November 24, 2020 | Megan DeVries      | Archaeological Operations Supervisor      | Hilda Eserdebe                          | City of Vaughan                                     | Project Information                                 | Email from Ms. DeVries was received thanking Hilda for the letter and noting that they look forward to receiving a copy of the Stage 1 AA.  |
| Mississaugas of the Credit First Nation | E-mail | November 27, 2020 | Hilda Eserdebe     | City of Vaughan                           | Chief R. Stacey LaForme                 | Chief   | Notice of Online PIC 1                              | A cover letter and copy of the Notice of Online Public Information Centre (PIC) 1 were emailed and mailed to the community to inform them of the PICs purpose, when the materials would become available and how to access them. The cover letter of the Notice of Online PIC 1 also offered to schedule a meeting to discuss the project further.  |
| Mississaugas of the Credit First Nation | E-mail | January 20, 2021  | Hilda Eserdebe     | City of Vaughan                           | Mississaugas of the Credit First Nation | Multiple Contacts (Chief and Consultation Liaisons) | Stage 1 AA  | Email was sent to the Chief and Consultation Liaisons to provide an attached electronic copy of the draft Stage 1 AA report, and noting that Stage 2 field work has been identified as a requirement but will not occur until the detailed design phase of the project is initiated.  |
| Mississaugas of the Credit First Nation | E-mail | August 12, 2021   | Jenn Robinson      | Stantec                                   | Mississaugas of the Credit First Nation | Multiple Contacts (Chief and Consultation Liaisons) | Notice of Online PIC 2                              | An email was sent to the Chief and community contacts to notify them of the upcoming Online PIC 2, including its purpose, when it would become available and where to access PIC materials.   |
| Mississaugas of the Credit First Nation | E-mail | January 13, 2022  | Hilda Eserdebe     | City of Vaughan                           | Chief R. Stacey LaForme                 | Chief   | EIS   | An email was sent with an electronic copy of the draft EIS for review. The email also noted that following the completion of the study a copy of the ESR will also be provided for review in the spring of 2022.  |
| Mississaugas of the Credit First Nation | E-mail | January 21, 2022  | Hilda Eserdebe     | City of Vaughan                           | Chief R. Stacey LaForme                 | Chief   | EIS   | A follow-up email was sent as it was noted that MCFN did not have access rights to the first link. It was noted that the newly provided link would only be functional for a one month period until February 28, 2022  |
| <b>Huron-Wendat National Council</b>    |        |                   |                    |   |   |   |   |   |
| Huron-Wendat National Council           | E-mail | March 6, 2020     | Hilda Eserdebe     | City of Vaughan                           | Grand Chief Konrad Sioui                | Grand Chief   | Notice of Study Commencement and Request to Consult | An email was sent to Grand Chief Sioui and associated community consultation liaisons along with an attachment of the Notice of Study Commencement and Letter of Request to Consult to notify the community of the commencement of the study, background study information, to offer a meeting to answer any questions, and confirm how the community wished to be consulted throughout the study process. A letter from the MECP to the study team was included as an attachment confirming that the study area is within or near the community's traditional territory. The letter of Request to Consult also noted that a Stage 1 and 2 Archaeological Assessment (AA) are planned for this study, and that the Stage 1 AA could be provided upon request. |
| Huron-Wendat National Council           | E-mail | March 9, 2020     | Maxime Picard      | Coordonnateur de projets                  | Hilda Eserdebe                          | City of Vaughan                                     | GIS Shapefiles                                      | Email was received from Maxime Picard requesting the GIS shapefiles for the study area.   |
| Huron-Wendat National Council           | E-mail | March 13, 2020    | Julie Werner       | Stantec                                   | Maxime Picard                           | Coordonnateur de projets                            | GIS Shapefiles                                      | Stantec provided a zip file containing the shapefiles for the study area.   |
| Huron-Wendat National Council           | E-mail | March 16, 2020    | Maxime Picard      | Coordonnateur de projets                  | Hilda Eserdebe                          | City of Vaughan                                     | Archaeological Studies                              | An email was received from Maxime Picard asking when archaeological studies are anticipated to begin for this study.  |
| Huron-Wendat National Council           | E-mail | March 20, 2020    | Hilda Eserdebe     | City of Vaughan                           | Maxime Picard                           | Coordonnateur de projets                            | Archaeological Studies                              | Hilda confirmed that the Stage 1 studies should be beginning shortly. However, Stage 2 studies will not take place until later in 2020.   |
| Huron-Wendat National Council           | E-mail | March 23, 2020    | Maxime Picard      | Coordonnateur de projets                  | Hilda Eserdebe                          | City of Vaughan                                     | Stage 1 AA  | An email was received from Maxime Picard requesting a copy of the draft Stage 1 AA report once completed.   |
| Huron-Wendat National Council           | E-mail | November 27, 2020 | Hilda Eserdebe     | City of Vaughan                           | Grand Chief Remy Vincent                | Grand Chief   | Notice of Online PIC 1                              | A cover letter and copy of the Notice of Online Public Information Centre (PIC) 1 were emailed and mailed to the community to inform them of the PICs purpose, when the materials would become available and how to access them. The cover letter of the Notice of Online PIC 1 also offered to schedule a meeting to discuss the project further.  |
| Huron-Wendat National Council           | E-mail | November 30, 2020 | Maxime Picard      | Coordonnateur de projets                  | Hilda Eserdebe                          | City of Vaughan                                     | Stage 1 AA  | An email was received from Ms. Picard requesting for an update on the ongoing archaeological studies for the project.   |
| Huron-Wendat National Council           | E-mail | November 30, 2020 | Hilda Eserdebe     | City of Vaughan                           | Maxime Picard                           | Coordonnateur de projets                            | Stage 1 AA  | An email was sent in response to Ms. Picard's request for clarification, noting that a desktop assessment of the Stage 1 AA is currently underway and a draft copy of the report will be provided to the Huron-Wendat National Council upon completion. However, the Stage 2 AA component will occur during the detail design phase of the project, following the completion of this study.   |
| Huron-Wendat National Council           | E-mail | January 20, 2021  | Hilda Eserdebe     | City of Vaughan                           | Grand Chief Remy Vincent                | Grand Chief   | Stage 1 AA  | Email was sent to the Grand Chief and Consultation Liaisons to provide an attached electronic copy of the draft Stage 1 AA report, and noting that Stage 2 field work has been identified as a requirement but will not occur until the detailed design phase of the project is initiated.  |
| Huron-Wendat National Council           | E-mail | January 25, 2021  | Maxime Picard      | Coordonnateur de projets                  | Hilda Eserdebe                          | City of Vaughan                                     | Stage 1 AA  | Ms. Picard sent an email to confirm that Huron-Wendat National Council and MCFN do not have any comments on the Stage 1 AA and look forward to participating in the future Stage 2 AA fieldwork.  |
| Huron-Wendat National Council           | E-mail | August 12, 2021   | Jenn Robinson      | Stantec                                   | Huron-Wendat National Council           | Multiple Contacts (Chief and Consultation Liaisons) | Notice of Online PIC 2                              | An email was sent to the Chief and community contacts to notify them of the upcoming Online PIC 2, including its purpose, when it would become available and where to access PIC materials.   |
| Huron-Wendat National Council           | E-mail | August 24, 2021   | Lori-Jeanne Bolduc | Conseilliere en aménagement du territoire | Jenn Robinson                           | Stantec   | Stage 1 AA & Stage 2 AA                             | Ms. Bolduc sent an email requesting information on any planned archaeological assessments for the study   |
| <b>Williams Treaties First Nation</b>   |        |                   |                    |   |   |   |   |   |
| Williams Treaties First Nations         | E-mail | March 6, 2020     | Hilda Eserdebe     | City of Vaughan                           | Karry Sandy-McKenzie                    | Coordinator   | Notice of Study Commencement and Request to Consult | Ms. Sandy-McKenzie was copied on the Notice of Study Commencement and Request to Consult emails sent to Curve Lake First Nation, Hiawatha First Nation and Mississaugas of Scugog Island First Nation.  |
| Williams Treaties First Nations         | E-mail | November 27, 2020 | Hilda Eserdebe     | City of Vaughan                           | Karry Sandy-McKenzie                    | Coordinator   | Notice of Online PIC 1                              | Ms. Sandy-McKenzie was copied on the Notice of Online PIC 1 emails sent to Curve Lake First Nation, Hiawatha First Nation and Mississaugas of Scugog Island First Nation.   |
| Williams Treaties First Nations         | E-mail | August 12, 2021   | Jenn Robinson      | Stantec                                   | Karry Sandy-McKenzie                    | Coordinator   | Notice of Online PIC 2                              | An email was sent to Ms. Sandy-McKenzie to notify her of the upcoming Online PIC 2, including its purpose, when it would become available and where to access PIC materials.  |

## Robinson, Jennifer

---

**From:** Esedebe, Hilda <Hilda.Esedebe@vaughan.ca>  
**Sent:** Friday, March 6, 2020 6:20 PM  
**To:** 'dmowat@alderville.ca'  
**Cc:** Rendon, Ruth; Addley, Diana; Cholewa, Peter; 'consultation@alderville.ca'; 'k.a.sandy-mckenzie@rogers.com'  
**Subject:** Notice of Request to Consult - Bass Pro Mills Drive (between Highway 400 and Weston Road) MCEA, City of Vaughan  
**Attachments:** alderville\_fn\_cov\_ltr\_20200306.pdf; 160540006\_notice\_study\_commencement\_final\_IM-7212-19.pdf; 0006\_Fig01\_StudyArea\_fnl.pdf; 160540006\_MECP\_ltr\_20200207\_final.pdf

Dear Chief Dave Mowat of the Alderville First Nation,

Please see attached Notice of Request to Consult for the Bass Pro Mills Drive Municipal Class Environmental Assessment (from Highway 400 to Weston Road) by the City of Vaughan.

Please do not hesitate to contact the undersigned with any questions.

Regards,

**Hilda Esedebe**, P.Eng., MBA, M.Sc.  
**Transportation Project Manager**  
**Infrastructure Planning and Corporate Asset Management**  
905-832-8585, ext. 8484 | [hilda.esedebe@vaughan.ca](mailto:hilda.esedebe@vaughan.ca)

**City of Vaughan | Infrastructure Development**  
2141 Major Mackenzie Dr., Vaughan, ON L6A 1T1  
[vaughan.ca](http://vaughan.ca)



This e-mail, including any attachment(s), may be confidential and is intended solely for the attention and information of the named addressee(s). If you are not the intended recipient or have received this message in error, please notify me immediately by return e-mail and permanently delete the original transmission from your computer, including any attachment(s). Any unauthorized distribution, disclosure or copying of this message and attachment(s) by anyone other than the recipient is strictly prohibited.



**March 6, 2020**

**Attention:**

Alderville First Nation  
11696 Second Line, P.O. Box 46  
Roseneath, ON  
K0K 2X0

**Dear Chief Dave Mowat of the Alderville First Nation**

**Reference: Notice of Request to Consult - Bass Pro Mills Drive (between Highway 400 and Weston Road) Schedule 'C' Municipal Class Environmental Assessment, City of Vaughan**

The City of Vaughan (City) has initiated a Municipal Class Environmental Assessment (Class EA) study to assess the need to extend Bass Pro Mills Drive, from Highway 400 to Weston Road, as recommended in the Vaughan Mills Centre Secondary Plan (2014). These recommendations were made to:

- Provide a new east-west multi-modal connection between Highway 400 and Weston Road;
- Alleviate traffic congestion along Rutherford Road;
- Support future growth and development within the plan area;
- Create new multi-modal transportation connections; and,
- Develop a safe and comfortable environment for active transportation users.

This study is being carried out in accordance with the planning and design process for Schedule C projects, as outlined in the Municipal Class Environmental Assessment (October 2000, as amended in 2011 and 2015), which is approved under the *Ontario Environmental Assessment Act*. This Class EA study will define the problems and opportunities, evaluate alternative solutions and designs, and identify a recommend design. The study will consider potential impacts associated with the project including, but not limited to, transportation, natural, cultural and socio-economic environments. It should be noted that an Environmental Impact Study and Stage 1 and 2 Archaeological Assessment are being completed as part of this Class EA study, copies of which can be provided to you once completed, if desired.

The City of Vaughan believes that consultation with Indigenous communities is an integral part of the Municipal Class EA process, and as such we would like to gather your perspective to improve our understanding of the past, present and the future of the study area. The purpose of this letter is to communicate our request to consult, provide you with study information and request your feedback regarding any of the proposed activities associated with this project.

The geographic area of interest is outlined in the attached figure and is generally situated between Highway 400 to the east, Bass Pro Mills to the south, Weston Road to the west and Rutherford Road to the north. It is understood that the study area is within or near your traditional territory, as indicated within the attached letter from the Ministry of the Environment, Conservation and Parks (MECP), and thus this study may be of interest to you.

As part of this Class EA study, two separate public information centres (PICs) will be held to present and gather feedback on existing study area conditions, the identification and evaluation of alternatives, the recommended design, and potential impacts and mitigation measures. In addition, an Environmental Study

March 5, 2020

Page 2 of 2

**Reference:** Notice of Request to Consult - Bass Pro Mills Drive (between Highway 400 and Weston Road) Schedule 'C' Municipal Class Environmental Assessment, City of Vaughan

Report (ESR) will be prepared to document the planning and decision-making process. A Notice of Study Completion will be issued to indicate that the planning process is complete. The ESR will be made available for a 30-day public review period (tentatively scheduled for winter 2021).

It would be greatly appreciated if you could provide a written response to this Notice of Request to Consult. If you require additional information and/or would like to schedule a meeting to discuss this project, please do not hesitate to contact the City Project Manager by telephone (905-832-2281, ext. 8484) or by email (Hilda.Esedebe@vaughan.ca).

Regards,

A handwritten signature in black ink, appearing to read 'V. Musacchio', written in a cursive style.

**Vince Musacchio, P.Eng.**

Director, Infrastructure Planning and Corporate Asset  
Management  
City of Vaughan

Attachments: Study Area Location Plan  
Notice of Study Commencement  
Letter from the MECP

Cc. Dave Simpson, Lands and Resource Coordinator, Alderville First Nation  
Karry Sandy-McKenzie, Coordinator, Williams Treaties First Nations  
Peter Cholewa, Project Manager, Stantec Consulting Ltd.  
Diana Addley, Senior Environmental Planner, Stantec Consulting Ltd.  
Ruth Rendon, Senior Environmental Planner, City of Vaughan

## **NOTICE OF STUDY COMMENCEMENT**

### **MUNICIPAL CLASS ENVIRONMENTAL ASSESSMENT STUDY Bass Pro Mills Drive, from Highway 400 to Weston Road**

#### **THE STUDY**

The City of Vaughan (City) has initiated a Municipal Class Environmental Assessment (Class EA) study to assess the need to extend Bass Pro Mills Drive, from Highway 400 to Weston Road, as recommended in the Vaughan Mills Centre Secondary Plan (2014). These recommendations were made to:

- provide a new east-west multi-modal connection between Highway 400 and Weston Road;
- alleviate traffic congestion along Rutherford Road;
- support future growth and development within the plan area;
- create new multi-modal transportation connections; and,
- develop a safe and comfortable environment for active transportation users.

#### **THE PROCESS**

This Class EA study will define the problems and opportunities, identify and evaluate alternative solutions and designs, and determine a preferred design for the proposed improvements. The study will assess the proposed improvements in consideration of potential impacts to transportation service and the natural, socio-economic and cultural environments.

The study will be completed in accordance with the planning and design process for Schedule 'C' projects, as outlined in the Municipal Engineers Association (MEA) Municipal Class EA guidelines (October 2000, amended 2007, 2011 and 2015), which is approved under the Ontario Environmental Assessment Act. Upon study completion, an Environmental Study Report (ESR) will be made available for public review and comment. The ESR will document the study, consultation process and decision-making rationale.

#### **CONSULTATION**

The City of Vaughan values the voice of its citizens and is dedicated to promoting a dialogue with the community that is open, transparent, accessible and inclusive. Consultation with citizens is a key component of the study. The City will engage and collaborate with stakeholders to learn, educate and discuss possible ways to improve transportation choices to create a more sustainable and transportation-oriented future.

As part of this Class EA study, two (2) Public Information Centres (PICs) will be held to present and gather your feedback on existing study area conditions, the identification and evaluation of alternative solutions and design concepts, and study recommendations. The dates and times of these important consultation events will be advertised as the study progresses.

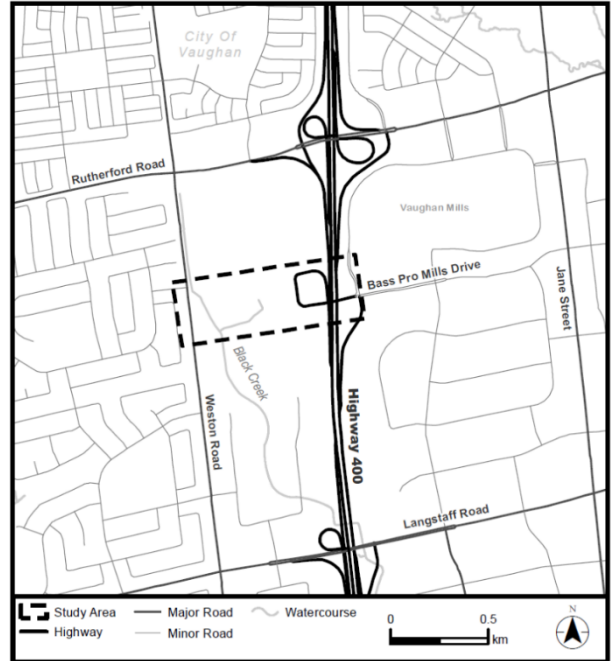
Join the conversation. Visit [vaughan.ca/BassProMillsEA](http://vaughan.ca/BassProMillsEA) for study updates and opportunities to get involved in the decisions for this project.

#### **CONTACT US**

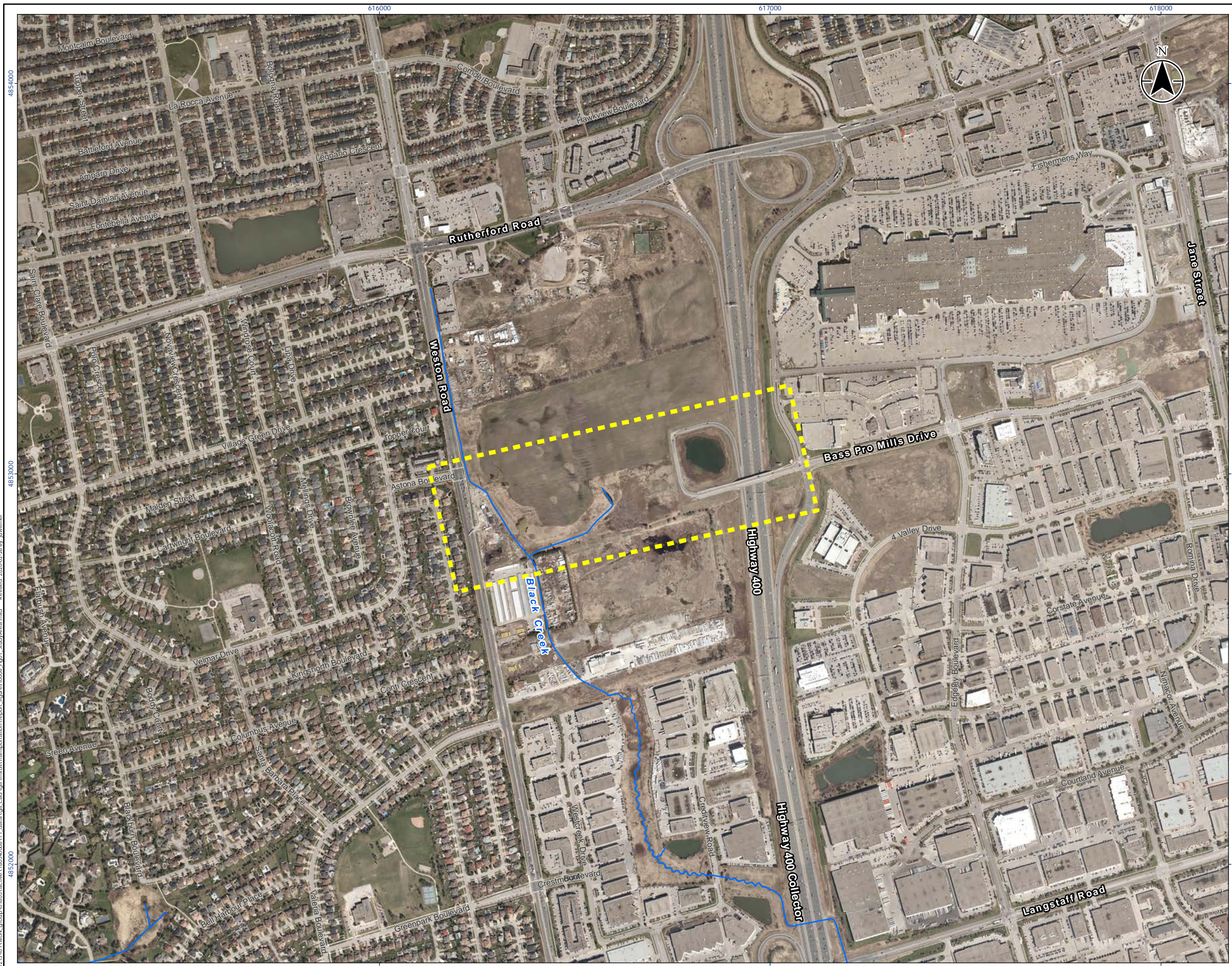
To join the study mailing list or to share comments, please contact:

**Hilda Esedebe, P.Eng.**  
**City of Vaughan**  
**Project Manager**  
2141 Major Mackenzie Dr.  
Vaughan, ON L6A 1T1  
T: 905-832-2281, ext. 8484  
E: [Hilda.Esedebe@vaughan.ca](mailto:Hilda.Esedebe@vaughan.ca)

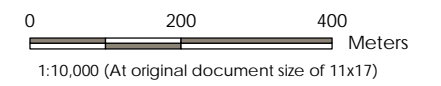
**Diana Addley**  
**Stantec Consulting Ltd.**  
**Senior Environmental Planner**  
300W-675 Cochrane Drive  
Markham, ON L3R 0A8  
T: 905-415-6401  
E: [Diana.Addley@stantec.com](mailto:Diana.Addley@stantec.com)



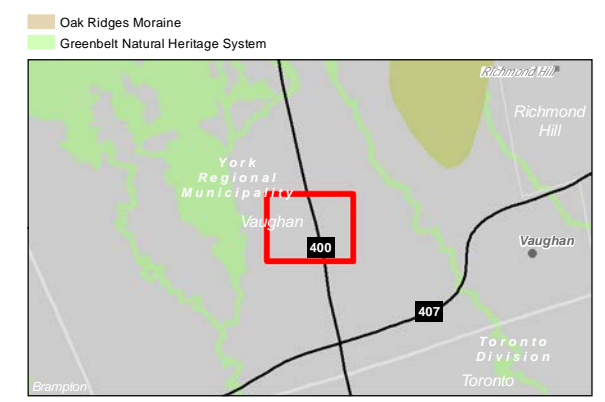
*Information is being collected under the Freedom of Information and Protection of Privacy Act. With the exception of personal information, all comments will become part of the public record.*



- Legend**
- Study Area
  - Watercourse (Permanent)



- Notes**
1. Coordinate System: NAD 1983 UTM Zone 17N
  2. Base features produced under license with the Ontario Ministry of Natural Resources and Forestry © Queen's Printer for Ontario, 2019.
  3. Orthoimagery obtained from the City of Vaughan, 2019; Imagery date 2019.



Project Location: City of Vaughan  
 Prepared by JW on 2020-02-26

Client/Project:  
 CITY OF VAUGHAN  
 MUNICIPAL CLASS ENVIRONMENTAL ASSESSMENT STUDY  
 BASS PRO MILLS DRIVE FROM HWY 400 TO WESTON ROAD

Figure No.: 1  
 Title: Study Area Location Plan



## Robinson, Jennifer

---

**From:** Esedebe, Hilda <Hilda.Esedebe@vaughan.ca>  
**Sent:** Friday, March 6, 2020 6:37 PM  
**To:** 'chief@curvelakefn.ca'  
**Cc:** Rendon, Ruth; Addley, Diana; Cholewa, Peter; 'JulieK@curvelake.ca'; 'KaitlinH@curvelake.ca'; 'k.a.sandy-mckenzie@rogers.com'  
**Subject:** Notice of Request to Consult - Bass Pro Mills Drive (between Highway 400 and Weston Road) MCEA, City of Vaughan  
**Attachments:** curvelake\_fn\_cov\_ltr\_20200306.pdf; 160540006\_notice\_study\_commencement\_final\_IM-7212-19.pdf; 0006\_Fig01\_StudyArea\_fnl.pdf; mecp delegating letter-5march2020.pdf

Dear Chief Emily Whetung of the Curve Lave First Nation,

Please see attached Notice of Request to Consult for the Bass Pro Mills Drive Municipal Class Environmental Assessment (from Highway 400 to Weston Road) by the City of Vaughan.

Please do not hesitate to contact the undersigned with any questions.

Regards,

**Hilda Esedebe**, P.Eng., MBA, M.Sc.  
**Transportation Project Manager**  
**Infrastructure Planning and Corporate Asset Management**  
905-832-8585, ext. 8484 | [hilda.esedebe@vaughan.ca](mailto:hilda.esedebe@vaughan.ca)

**City of Vaughan | Infrastructure Development**  
2141 Major Mackenzie Dr., Vaughan, ON L6A 1T1  
[vaughan.ca](http://vaughan.ca)



This e-mail, including any attachment(s), may be confidential and is intended solely for the attention and information of the named addressee(s). If you are not the intended recipient or have received this message in error, please notify me immediately by return e-mail and permanently delete the original transmission from your computer, including any attachment(s). Any unauthorized distribution, disclosure or copying of this message and attachment(s) by anyone other than the recipient is strictly prohibited.



**March 6, 2020**

**Attention:**

Curve Lake First Nation  
22 Winookeeda Road,  
Curve Lake, ON  
K0L 1R0

**Dear Chief Emily Whetung of the Curve Lave First Nation**

**Reference: Notice of Request to Consult - Bass Pro Mills Drive (between Highway 400 and Weston Road) Schedule 'C' Municipal Class Environmental Assessment, City of Vaughan**

The City of Vaughan (City) has initiated a Municipal Class Environmental Assessment (Class EA) study to assess the need to extend Bass Pro Mills Drive, from Highway 400 to Weston Road, as recommended in the Vaughan Mills Centre Secondary Plan (2014). These recommendations were made to:

- Provide a new east-west multi-modal connection between Highway 400 and Weston Road;
- Alleviate traffic congestion along Rutherford Road;
- Support future growth and development within the plan area;
- Create new multi-modal transportation connections; and,
- Develop a safe and comfortable environment for active transportation users.

This study is being carried out in accordance with the planning and design process for Schedule C projects, as outlined in the Municipal Class Environmental Assessment (October 2000, as amended in 2011 and 2015), which is approved under the *Ontario Environmental Assessment Act*. This Class EA study will define the problems and opportunities, evaluate alternative solutions and designs, and identify a recommend design. The study will consider potential impacts associated with the project including, but not limited to, transportation, natural, cultural and socio-economic environments. It should be noted that an Environmental Impact Study and Stage 1 and 2 Archaeological Assessment are being completed as part of this Class EA study, copies of which can be provided to you once completed, if desired.

The City of Vaughan believes that consultation with Indigenous communities is an integral part of the Municipal Class EA process, and as such we would like to gather your perspective to improve our understanding of the past, present and the future of the study area. The purpose of this letter is to communicate our request to consult, provide you with study information and request your feedback regarding any of the proposed activities associated with this project.

The geographic area of interest is outlined in the attached figure and is generally situated between Highway 400 to the east, Bass Pro Mills to the south, Weston Road to the west and Rutherford Road to the north. It is understood that the study area is within or near your traditional territory, as indicated within the attached letter from the Ministry of the Environment, Conservation and Parks (MECP), and thus this study may be of interest to you.

As part of this Class EA study, two separate public information centres (PICs) will be held to present and gather feedback on existing study area conditions, the identification and evaluation of alternatives, the recommended design, and potential impacts and mitigation measures. In addition, an Environmental Study

March 5, 2020

Page 2 of 2

**Reference:** Notice of Request to Consult - Bass Pro Mills Drive (between Highway 400 and Weston Road) Schedule 'C' Municipal Class Environmental Assessment, City of Vaughan

Report (ESR) will be prepared to document the planning and decision-making process. A Notice of Study Completion will be issued to indicate that the planning process is complete. The ESR will be made available for a 30-day public review period (tentatively scheduled for winter 2021).

It would be greatly appreciated if you could provide a written response to this Notice of Request to Consult. If you require additional information and/or would like to schedule a meeting to discuss this project, please do not hesitate to contact the City Project Manager by telephone (905-832-2281, ext. 8484) or by email (Hilda.Esedebe@vaughan.ca).

Regards,

A handwritten signature in black ink, appearing to read 'V. Musacchio', written in a cursive style.

**Vince Musacchio, P.Eng.**

Director, Infrastructure Planning and Corporate Asset  
Management  
City of Vaughan

Attachments: Study Area Location Plan  
Notice of Study Commencement  
Letter from the MECP

Cc. Julie Kapryka, Lands Resource Consultation Liaison, Curve Lake First Nation  
Kaitlin Hill, Lands Resource Consultation Liaison, Curve Lake First Nation  
Karry Sandy-McKenzie, Coordinator, Williams Treaties First Nations  
Peter Cholewa, Project Manager, Stantec Consulting Ltd.  
Diana Addley, Senior Environmental Planner, Stantec Consulting Ltd.  
Ruth Rendon, Senior Environmental Planner, City of Vaughan

## Robinson, Jennifer

---

**From:** Esedebe, Hilda <Hilda.Esedebe@vaughan.ca>  
**Sent:** Friday, March 6, 2020 6:44 PM  
**To:** 'chiefcarr@hiawathafn.ca'  
**Cc:** Rendon, Ruth; Addley, Diana; Cholewa, Peter; 'tcowie@hiawathafn.ca'; 'sdavison@hiawathafn.ca'; 'k.a.sandy-mckenzie@rogers.com'  
**Subject:** Notice of Request to Consult - Bass Pro Mills Drive (between Highway 400 and Weston Road) MCEA, City of Vaughan  
**Attachments:** hiawatha\_fn\_cov\_ltr\_20200306.pdf; 160540006\_notice\_study\_commencement\_final\_IM-7212-19.pdf; 0006\_Fig01\_StudyArea\_fnl.pdf; mecp delegating letter-5march2020.pdf

Dear Chief Laurie Carr of the Hiawatha First Nation,

Please see attached Notice of Request to Consult for the Bass Pro Mills Drive Municipal Class Environmental Assessment (from Highway 400 to Weston Road) by the City of Vaughan.

Please do not hesitate to contact the undersigned with any questions.

Regards,

**Hilda Esedebe**, P.Eng., MBA, M.Sc.  
**Transportation Project Manager**  
**Infrastructure Planning and Corporate Asset Management**  
905-832-8585, ext. 8484 | [hilda.esedebe@vaughan.ca](mailto:hilda.esedebe@vaughan.ca)

**City of Vaughan | Infrastructure Development**  
2141 Major Mackenzie Dr., Vaughan, ON L6A 1T1  
[vaughan.ca](http://vaughan.ca)



This e-mail, including any attachment(s), may be confidential and is intended solely for the attention and information of the named addressee(s). If you are not the intended recipient or have received this message in error, please notify me immediately by return e-mail and permanently delete the original transmission from your computer, including any attachment(s). Any unauthorized distribution, disclosure or copying of this message and attachment(s) by anyone other than the recipient is strictly prohibited.



**March 6, 2020**

**Attention:**

Hiawatha First Nation  
123 Paudash Street, R.R. #2  
Keene, ON  
K0L 2G0

**Dear Chief Laurie Carr of the Hiawatha First Nation**

**Reference: Notice of Request to Consult - Bass Pro Mills Drive (between Highway 400 and Weston Road) Schedule 'C' Municipal Class Environmental Assessment, City of Vaughan**

The City of Vaughan (City) has initiated a Municipal Class Environmental Assessment (Class EA) study to assess the need to extend Bass Pro Mills Drive, from Highway 400 to Weston Road, as recommended in the Vaughan Mills Centre Secondary Plan (2014). These recommendations were made to:

- Provide a new east-west multi-modal connection between Highway 400 and Weston Road;
- Alleviate traffic congestion along Rutherford Road;
- Support future growth and development within the plan area;
- Create new multi-modal transportation connections; and,
- Develop a safe and comfortable environment for active transportation users.

This study is being carried out in accordance with the planning and design process for Schedule C projects, as outlined in the Municipal Class Environmental Assessment (October 2000, as amended in 2011 and 2015), which is approved under the *Ontario Environmental Assessment Act*. This Class EA study will define the problems and opportunities, evaluate alternative solutions and designs, and identify a recommend design. The study will consider potential impacts associated with the project including, but not limited to, transportation, natural, cultural and socio-economic environments. It should be noted that an Environmental Impact Study and Stage 1 and 2 Archaeological Assessment are being completed as part of this Class EA study, copies of which can be provided to you once completed, if desired.

The City of Vaughan believes that consultation with Indigenous communities is an integral part of the Municipal Class EA process, and as such we would like to gather your perspective to improve our understanding of the past, present and the future of the study area. The purpose of this letter is to communicate our request to consult, provide you with study information and request your feedback regarding any of the proposed activities associated with this project.

The geographic area of interest is outlined in the attached figure and is generally situated between Highway 400 to the east, Bass Pro Mills to the south, Weston Road to the west and Rutherford Road to the north. It is understood that the study area is within or near your traditional territory, as indicated within the attached letter from the Ministry of the Environment, Conservation and Parks (MECP), and thus this study may be of interest to you.

As part of this Class EA study, two separate public information centres (PICs) will be held to present and gather feedback on existing study area conditions, the identification and evaluation of alternatives, the recommended design, and potential impacts and mitigation measures. In addition, an Environmental Study

March 5, 2020

Page 2 of 2

**Reference:** Notice of Request to Consult - Bass Pro Mills Drive (between Highway 400 and Weston Road) Schedule 'C' Municipal Class Environmental Assessment, City of Vaughan

Report (ESR) will be prepared to document the planning and decision-making process. A Notice of Study Completion will be issued to indicate that the planning process is complete. The ESR will be made available for a 30-day public review period (tentatively scheduled for winter 2021).

It would be greatly appreciated if you could provide a written response to this Notice of Request to Consult. If you require additional information and/or would like to schedule a meeting to discuss this project, please do not hesitate to contact the City Project Manager by telephone (905-832-2281, ext. 8484) or by email (Hilda.Esedebe@vaughan.ca).

Regards,



**Vince Musacchio, P.Eng.**

Director, Infrastructure Planning and Corporate Asset  
Management  
City of Vaughan

**Attachments:** Study Area Location Plan  
Notice of Study Commencement  
Letter from the MECP

Cc. Tom Cowie, Lands Resource Consultation Liaison, Hiawatha First Nation  
Sean Davison, Lands Resource Consultation Liaison, Hiawatha First Nation  
Karry Sandy-McKenzie, Coordinator, Williams Treaties First Nations  
Peter Cholewa, Project Manager, Stantec Consulting Ltd.  
Diana Addley, Senior Environmental Planner, Stantec Consulting Ltd.  
Ruth Rendon, Senior Environmental Planner, City of Vaughan

## **Robinson, Jennifer**

---

**From:** Esedebe, Hilda <Hilda.Esedebe@vaughan.ca>  
**Sent:** Friday, March 6, 2020 6:58 PM  
**To:** 'melanievincent21@yahoo.ca'  
**Cc:** Rendon, Ruth; Addley, Diana; Cholewa, Peter; 'maxime.picard@cnhw.qc.ca'; 'Tina.Durand@cnhw.qc.ca'; 'sonia.laine@cnhw.qc.ca'  
**Subject:** Notice of Request to Consult - Bass Pro Mills Drive (between Highway 400 and Weston Road) MCEA, City of Vaughan  
**Attachments:** huron\_wendat\_fn\_cov\_ltr\_20200306.pdf; 160540006\_notice\_study\_commencement\_final\_IM-7212-19.pdf; 0006\_Fig01\_StudyArea\_fnl.pdf; mecp delegating letter-5march2020.pdf

Dear Grand Chief Konrad Sioui of the Huron-Wendat Nation,

Please see attached Notice of Request to Consult for the Bass Pro Mills Drive Municipal Class Environmental Assessment (from Highway 400 to Weston Road) by the City of Vaughan.

Please do not hesitate to contact the undersigned with any questions.

Regards,

**Hilda Esedebe**, P.Eng., MBA, M.Sc.  
**Transportation Project Manager**  
**Infrastructure Planning and Corporate Asset Management**  
905-832-8585, ext. 8484 | [hilda.esedebe@vaughan.ca](mailto:hilda.esedebe@vaughan.ca)

**City of Vaughan | Infrastructure Development**  
2141 Major Mackenzie Dr., Vaughan, ON L6A 1T1  
[vaughan.ca](http://vaughan.ca)



This e-mail, including any attachment(s), may be confidential and is intended solely for the attention and information of the named addressee(s). If you are not the intended recipient or have received this message in error, please notify me immediately by return e-mail and permanently delete the original transmission from your computer, including any attachment(s). Any unauthorized distribution, disclosure or copying of this message and attachment(s) by anyone other than the recipient is strictly prohibited.



**March 6, 2020**

**Attention:**

Huron-Wendat Nation  
255, Place Chef Michel Laveau,  
Wendake, QC  
G0A 4V0

**Dear Grand Chief Konrad Sioui of the Huron-Wendat Nation**

**Reference: Notice of Request to Consult - Bass Pro Mills Drive (between Highway 400 and Weston Road) Schedule 'C' Municipal Class Environmental Assessment, City of Vaughan**

The City of Vaughan (City) has initiated a Municipal Class Environmental Assessment (Class EA) study to assess the need to extend Bass Pro Mills Drive, from Highway 400 to Weston Road, as recommended in the Vaughan Mills Centre Secondary Plan (2014). These recommendations were made to:

- Provide a new east-west multi-modal connection between Highway 400 and Weston Road;
- Alleviate traffic congestion along Rutherford Road;
- Support future growth and development within the plan area;
- Create new multi-modal transportation connections; and,
- Develop a safe and comfortable environment for active transportation users.

This study is being carried out in accordance with the planning and design process for Schedule C projects, as outlined in the Municipal Class Environmental Assessment (October 2000, as amended in 2011 and 2015), which is approved under the *Ontario Environmental Assessment Act*. This Class EA study will define the problems and opportunities, evaluate alternative solutions and designs, and identify a recommend design. The study will consider potential impacts associated with the project including, but not limited to, transportation, natural, cultural and socio-economic environments. It should be noted that an Environmental Impact Study and Stage 1 and 2 Archaeological Assessment are being completed as part of this Class EA study, copies of which can be provided to you once completed, if desired.

The City of Vaughan believes that consultation with Indigenous communities is an integral part of the Municipal Class EA process, and as such we would like to gather your perspective to improve our understanding of the past, present and the future of the study area. The purpose of this letter is to communicate our request to consult, provide you with study information and request your feedback regarding any of the proposed activities associated with this project.

The geographic area of interest is outlined in the attached figure and is generally situated between Highway 400 to the east, Bass Pro Mills to the south, Weston Road to the west and Rutherford Road to the north. It is understood that the study area is within or near your traditional territory, as indicated within the attached letter from the Ministry of the Environment, Conservation and Parks (MECP), and thus this study may be of interest to you.

As part of this Class EA study, two separate public information centres (PICs) will be held to present and gather feedback on existing study area conditions, the identification and evaluation of alternatives, the recommended design, and potential impacts and mitigation measures. In addition, an Environmental Study



March 5, 2020

Page 2 of 2

**Reference:** Notice of Request to Consult - Bass Pro Mills Drive (between Highway 400 and Weston Road) Schedule 'C' Municipal Class Environmental Assessment, City of Vaughan

Report (ESR) will be prepared to document the planning and decision-making process. A Notice of Study Completion will be issued to indicate that the planning process is complete. The ESR will be made available for a 30-day public review period (tentatively scheduled for winter 2021).

It would be greatly appreciated if you could provide a written response to this Notice of Request to Consult. If you require additional information and/or would like to schedule a meeting to discuss this project, please do not hesitate to contact the City Project Manager by telephone (905-832-2281, ext. 8484) or by email (Hilda.Esedebe@vaughan.ca).

Regards,



**Vince Musacchio, P.Eng.**  
Director, Infrastructure Planning and Corporate Asset  
Management  
City of Vaughan

Attachments: Study Area Location Plan  
Notice of Study Commencement  
Letter from the MECP

Cc. Mélanie Vincent, Consultant for Nation Huronne-Wendat, Gestion MV Management  
Maxime Picard, Coordonnateur de Projets, Huron-Wendat Nation  
Tina Durand, Secrétaire Exécutive Jr., Secteur Politique, Huron-Wendat Nation  
Sonia Lainé, Huron-Wendat Nation  
Peter Cholewa, Project Manager, Stantec Consulting Ltd.  
Diana Addley, Senior Environmental Planner, Stantec Consulting Ltd.  
Ruth Rendon, Senior Environmental Planner, City of Vaughan

## Robinson, Jennifer

---

**From:** Esedebe, Hilda <Hilda.Esedebe@vaughan.ca>  
**Sent:** Friday, March 6, 2020 7:04 PM  
**To:** 'stacey.laforme@mncfn.ca'  
**Cc:** Rendon, Ruth; Addley, Diana; Cholewa, Peter; 'mark.laforme@mncfn.ca'; 'fawn.sault@mncfn.ca'  
**Subject:** Notice of Request to Consult - Bass Pro Mills Drive (between Highway 400 and Weston Road) MCEA, City of Vaughan  
**Attachments:** mcnfn\_cov\_ltr\_20200306.pdf; 160540006\_notice\_study\_commencement\_final\_IM-7212-19.pdf; 0006\_Fig01\_StudyArea\_fnl.pdf; mecp delegating letter-5march2020.pdf

Dear Chief R. Stacey LaForme of the Mississaugas of the Credit First Nation,

Please see attached Notice of Request to Consult for the Bass Pro Mills Drive Municipal Class Environmental Assessment (from Highway 400 to Weston Road) by the City of Vaughan.

Please do not hesitate to contact the undersigned with any questions.

Regards,

**Hilda Esedebe**, P.Eng., MBA, M.Sc.  
**Transportation Project Manager**  
**Infrastructure Planning and Corporate Asset Management**  
905-832-8585, ext. 8484 | [hilda.esedebe@vaughan.ca](mailto:hilda.esedebe@vaughan.ca)

**City of Vaughan | Infrastructure Development**  
2141 Major Mackenzie Dr., Vaughan, ON L6A 1T1  
[vaughan.ca](http://vaughan.ca)



This e-mail, including any attachment(s), may be confidential and is intended solely for the attention and information of the named addressee(s). If you are not the intended recipient or have received this message in error, please notify me immediately by return e-mail and permanently delete the original transmission from your computer, including any attachment(s). Any unauthorized distribution, disclosure or copying of this message and attachment(s) by anyone other than the recipient is strictly prohibited.



**March 6, 2020**

**Attention:**

Mississaugas of the Credit First Nation  
2789 Mississauga Road,  
R.R. #6, Hangersville, ON  
N0A 1H0

**Dear Chief R. Stacey LaForme of the Mississaugas of the Credit First Nation**

**Reference: Notice of Request to Consult - Bass Pro Mills Drive (between Highway 400 and Weston Road) Schedule 'C' Municipal Class Environmental Assessment, City of Vaughan**

The City of Vaughan (City) has initiated a Municipal Class Environmental Assessment (Class EA) study to assess the need to extend Bass Pro Mills Drive, from Highway 400 to Weston Road, as recommended in the Vaughan Mills Centre Secondary Plan (2014). These recommendations were made to:

- Provide a new east-west multi-modal connection between Highway 400 and Weston Road;
- Alleviate traffic congestion along Rutherford Road;
- Support future growth and development within the plan area;
- Create new multi-modal transportation connections; and,
- Develop a safe and comfortable environment for active transportation users.

This study is being carried out in accordance with the planning and design process for Schedule C projects, as outlined in the Municipal Class Environmental Assessment (October 2000, as amended in 2011 and 2015), which is approved under the *Ontario Environmental Assessment Act*. This Class EA study will define the problems and opportunities, evaluate alternative solutions and designs, and identify a recommend design. The study will consider potential impacts associated with the project including, but not limited to, transportation, natural, cultural and socio-economic environments. It should be noted that an Environmental Impact Study and Stage 1 and 2 Archaeological Assessment are being completed as part of this Class EA study, copies of which can be provided to you once completed, if desired.

The City of Vaughan believes that consultation with Indigenous communities is an integral part of the Municipal Class EA process, and as such we would like to gather your perspective to improve our understanding of the past, present and the future of the study area. The purpose of this letter is to communicate our request to consult, provide you with study information and request your feedback regarding any of the proposed activities associated with this project.

The geographic area of interest is outlined in the attached figure and is generally situated between Highway 400 to the east, Bass Pro Mills to the south, Weston Road to the west and Rutherford Road to the north. It is understood that the study area is within or near your traditional territory, as indicated within the attached letter from the Ministry of the Environment, Conservation and Parks (MECP), and thus this study may be of interest to you.

As part of this Class EA study, two separate public information centres (PICs) will be held to present and gather feedback on existing study area conditions, the identification and evaluation of alternatives, the recommended design, and potential impacts and mitigation measures. In addition, an Environmental Study

March 5, 2020

Page 2 of 2

**Reference:** Notice of Request to Consult - Bass Pro Mills Drive (between Highway 400 and Weston Road) Schedule 'C' Municipal Class Environmental Assessment, City of Vaughan

Report (ESR) will be prepared to document the planning and decision-making process. A Notice of Study Completion will be issued to indicate that the planning process is complete. The ESR will be made available for a 30-day public review period (tentatively scheduled for winter 2021).

It would be greatly appreciated if you could provide a written response to this Notice of Request to Consult. If you require additional information and/or would like to schedule a meeting to discuss this project, please do not hesitate to contact the City Project Manager by telephone (905-832-2281, ext. 8484) or by email (Hilda.Esedeb@vaughan.ca).

Regards,



**Vince Musacchio, P.Eng.**  
Director, Infrastructure Planning and Corporate Asset  
Management  
City of Vaughan

Attachments: Study Area Location Plan  
Notice of Study Commencement  
Letter from the MECP

Cc. Mark LaForme, Director of Consultation and Accommodation, Mississaugas of the Credit First Nation  
Fawn Sault, Consultation Manager, Mississaugas of the Credit First Nation  
Peter Cholewa, Project Manager, Stantec Consulting Ltd.  
Diana Addley, Senior Environmental Planner, Stantec Consulting Ltd.  
Ruth Rendon, Senior Environmental Planner, City of Vaughan

## **Robinson, Jennifer**

---

**From:** Esedebe, Hilda <Hilda.Esedebe@vaughan.ca>  
**Sent:** Friday, March 6, 2020 7:11 PM  
**To:** 'klarocca@scugogfirstnation.com'  
**Cc:** Rendon, Ruth; Addley, Diana; Cholewa, Peter; 'k.a.sandy-mckenzie@rogers.com'; 'msanford@scugogfirstnation.com'; 'dmowat@scugogfirstnation.com'  
**Subject:** Notice of Request to Consult - Bass Pro Mills Drive (between Highway 400 and Weston Road) MCEA, City of Vaughan  
**Attachments:** msifn\_cov\_ltr\_20200306.pdf; 160540006\_notice\_study\_commencement\_final\_IM-7212-19.pdf; 0006\_Fig01\_StudyArea\_fnl.pdf; mecp delegating letter-5march2020.pdf

Dear Chief Kelly LaRocca of the Mississaugas of Scugog Island First Nation,

Please see attached Notice of Request to Consult for the Bass Pro Mills Drive Municipal Class Environmental Assessment (from Highway 400 to Weston Road) by the City of Vaughan.

Please do not hesitate to contact the undersigned with any questions.

Regards,

**Hilda Esedebe**, P.Eng., MBA, M.Sc.  
**Transportation Project Manager**  
**Infrastructure Planning and Corporate Asset Management**  
905-832-8585, ext. 8484 | [hilda.esedebe@vaughan.ca](mailto:hilda.esedebe@vaughan.ca)

**City of Vaughan | Infrastructure Development**  
2141 Major Mackenzie Dr., Vaughan, ON L6A 1T1  
[vaughan.ca](http://vaughan.ca)



This e-mail, including any attachment(s), may be confidential and is intended solely for the attention and information of the named addressee(s). If you are not the intended recipient or have received this message in error, please notify me immediately by return e-mail and permanently delete the original transmission from your computer, including any attachment(s). Any unauthorized distribution, disclosure or copying of this message and attachment(s) by anyone other than the recipient is strictly prohibited.



**March 6, 2020**

**Attention:**

Mississaugas of Scugog Island First Nation  
22521 Island Road,  
Port Perry, ON  
L9L 1B6

**Dear Chief Kelly LaRocca of the Mississaugas of Scugog Island First Nation**

**Reference: Notice of Request to Consult - Bass Pro Mills Drive (between Highway 400 and Weston Road) Schedule 'C' Municipal Class Environmental Assessment, City of Vaughan**

The City of Vaughan (City) has initiated a Municipal Class Environmental Assessment (Class EA) study to assess the need to extend Bass Pro Mills Drive, from Highway 400 to Weston Road, as recommended in the Vaughan Mills Centre Secondary Plan (2014). These recommendations were made to:

- Provide a new east-west multi-modal connection between Highway 400 and Weston Road;
- Alleviate traffic congestion along Rutherford Road;
- Support future growth and development within the plan area;
- Create new multi-modal transportation connections; and,
- Develop a safe and comfortable environment for active transportation users.

This study is being carried out in accordance with the planning and design process for Schedule C projects, as outlined in the Municipal Class Environmental Assessment (October 2000, as amended in 2011 and 2015), which is approved under the *Ontario Environmental Assessment Act*. This Class EA study will define the problems and opportunities, evaluate alternative solutions and designs, and identify a recommend design. The study will consider potential impacts associated with the project including, but not limited to, transportation, natural, cultural and socio-economic environments. It should be noted that an Environmental Impact Study and Stage 1 and 2 Archaeological Assessment are being completed as part of this Class EA study, copies of which can be provided to you once completed, if desired.

The City of Vaughan believes that consultation with Indigenous communities is an integral part of the Municipal Class EA process, and as such we would like to gather your perspective to improve our understanding of the past, present and the future of the study area. The purpose of this letter is to communicate our request to consult, provide you with study information and request your feedback regarding any of the proposed activities associated with this project.

The geographic area of interest is outlined in the attached figure and is generally situated between Highway 400 to the east, Bass Pro Mills to the south, Weston Road to the west and Rutherford Road to the north. It is understood that the study area is within or near your traditional territory, as indicated within the attached letter from the Ministry of the Environment, Conservation and Parks (MECP), and thus this study may be of interest to you.

As part of this Class EA study, two separate public information centres (PICs) will be held to present and gather feedback on existing study area conditions, the identification and evaluation of alternatives, the recommended design, and potential impacts and mitigation measures. In addition, an Environmental Study

March 5, 2020

Page 2 of 2

**Reference:** Notice of Request to Consult - Bass Pro Mills Drive (between Highway 400 and Weston Road) Schedule 'C' Municipal Class Environmental Assessment, City of Vaughan

Report (ESR) will be prepared to document the planning and decision-making process. A Notice of Study Completion will be issued to indicate that the planning process is complete. The ESR will be made available for a 30-day public review period (tentatively scheduled for winter 2021).

It would be greatly appreciated if you could provide a written response to this Notice of Request to Consult. If you require additional information and/or would like to schedule a meeting to discuss this project, please do not hesitate to contact the City Project Manager by telephone (905-832-2281, ext. 8484) or by email (Hilda.Esedebe@vaughan.ca).

Regards,



**Vince Musacchio, P.Eng.**

Director, Infrastructure Planning and Corporate Asset  
Management  
City of Vaughan

Attachments: Study Area Location Plan  
Notice of Study Commencement  
Letter from the MECP

Cc. Monica Sanford, Community Consultation Administrative Assistant, Mississaugas of Scugog Island First Nation  
Dave Mowat, Community Consultation Specialist, Mississaugas of Scugog Island First Nation  
Karry Sandy-McKenzie, Coordinator, Williams Treaties First Nations  
Peter Cholewa, Project Manager, Stantec Consulting Ltd.  
Diana Addley, Senior Environmental Planner, Stantec Consulting Ltd.  
Ruth Rendon, Senior Environmental Planner, City of Vaughan

## Robinson, Jennifer

---

**From:** Addley, Diana  
**Sent:** Monday, March 23, 2020 9:18 AM  
**To:** Robinson, Jennifer  
**Subject:** FW: Notice of Request to Consult - Bass Pro Mills Drive (between Highway 400 and Weston Road) MCEA, City of Vaughan

**Follow Up Flag:** Follow up  
**Flag Status:** Flagged

---

**From:** Maxime Picard <maxime.picard@cnhw.qc.ca>  
**Sent:** Monday, March 23, 2020 9:07 AM  
**To:** Hilda Esedebe <Hilda.Esedebe@vaughan.ca>  
**Cc:** Addley, Diana <Diana.Addley@stantec.com>; Cholewa, Peter <Peter.Cholewa@stantec.com>; Ruth Rendon <Ruth.Rendon@vaughan.ca>  
**Subject:** Re: Notice of Request to Consult - Bass Pro Mills Drive (between Highway 400 and Weston Road) MCEA, City of Vaughan

Thanks Hilda.

Please provide us with the Draft Sate 1 report once completed.

Maxime



---

**De:** "Hilda Esedebe" <[Hilda.Esedebe@vaughan.ca](mailto:Hilda.Esedebe@vaughan.ca)>  
**À:** "Maxime Picard" <[maxime.picard@cnhw.qc.ca](mailto:maxime.picard@cnhw.qc.ca)>  
**Cc:** "Diana Addley" <[Diana.Addley@stantec.com](mailto:Diana.Addley@stantec.com)>, "Peter Cholewa" <[Peter.Cholewa@stantec.com](mailto:Peter.Cholewa@stantec.com)>,



"Ruth Rendon" <[Ruth.Rendon@vaughan.ca](mailto:Ruth.Rendon@vaughan.ca)>

**Envoyé:** Vendredi 20 Mars 2020 16:51:33

**Objet:** RE: Notice of Request to Consult - Bass Pro Mills Drive (between Highway 400 and Weston Road) MCEA, City of Vaughan

Hi Maxime,

I am glad that the files are now working for you.

Work on the Archeology Stage 1 should be beginning shortly. Stage 2 will begin later in the year.

Kindly let me know if additional information is needed.

Regards,

**Hilda Esedebe**, P.Eng., MBA, M.Sc.

**Transportation Project Manager**

**Infrastructure Planning and Corporate Asset Management**

905-832-8585, ext. 8484 | [hilda.esedebe@vaughan.ca](mailto:hilda.esedebe@vaughan.ca)

**City of Vaughan | Infrastructure Development**

2141 Major Mackenzie Dr., Vaughan, ON L6A 1T1

[vaughan.ca](http://vaughan.ca)



---

**From:** Maxime Picard <[maxime.picard@cnhw.qc.ca](mailto:maxime.picard@cnhw.qc.ca)>

**Sent:** Monday, March 16, 2020 9:23 AM

**To:** Esedebe, Hilda <[Hilda.Esedebe@vaughan.ca](mailto:Hilda.Esedebe@vaughan.ca)>

**Subject:** [External] TR: Notice of Request to Consult - Bass Pro Mills Drive (between Highway 400 and Weston Road) MCEA, City of Vaughan

Good morning Hilda,

The files are now working.

Could you please let us know when you anticipate to begin the archaeological studies as part of the EA ?

Best regards,

Maxime



**NATION HURONNE-WENDAT**  
**Bureau du Nionwentsïo**

**Maxime Picard, B. Sc. A.**

Coordonnateur de projets - Ontario

255, Place Chef Michel-Laveau

Wendake (Qc) G0A 4V0

Téléphone : 418-843-3767 # 2105

Courriel : maxime.picard@cnhw.qc.ca



*Devez-vous vraiment imprimer ce courriel?*

*Pensons à l'environnement*

*Do you really need to print this email?*

*Think to the environment*

**Avis sur la protection et la confidentialité des informations**

L'information contenue dans ce courriel est confidentielle et protégée en vertu des lois et règlements applicables. Son contenu est réservé au(x) destinataire(s) à qui il est adressé. Il est donc interdit de le diffuser ou d'en dévoiler les intentions. Si vous recevez ce message par erreur, veuillez le détruire et nous en faire part dans les plus brefs délais.

**Warning on protection and confidentiality of information**

The information contained in this e-mail is confidential and protected in accordance with the applicable laws and regulations. Its content is intended specifically for the recipient(s) to whom it is addressed. It is therefore prohibited to distribute or to disclose the content. If you receive this communication by error, please destroy it and notify us as soon as possible.

**De :** Werner, Julie [<mailto:Julie.Werner@stantec.com>]

**Envoyé :** 13 mars 2020 11:56

**À :** Maxime Picard

**Cc :** Addley, Diana; [Hilda.Esedebe@vaughan.ca](mailto:Hilda.Esedebe@vaughan.ca)

**Objet :** RE: Notice of Request to Consult - Bass Pro Mills Drive (between Highway 400 and Weston Road) MCEA, City of Vaughan

Good morning,

I have attached a zip file containing the study area for the above mentioned project. Please note that a shape file from ArcGIS is made up of multiple files ending in (dbf, .prj, .sbn, .sbx, .shp). You will need to have all of these files in the same folder as the .shp for it to open.

Please give me a call if you are still having issues and I will try to support you.

Thank you,

**Julie Werner**

Direct: 905 381-3245

Mobile: 905 928-9240

[Julie.Werner@stantec.com](mailto:Julie.Werner@stantec.com)



The content of this email is the confidential property of Stantec and should not be copied, modified, retransmitted, or used for any purpose except with Stantec's written authorization. If you are not the intended recipient, please delete all copies and notify us immediately.

**From:** Maxime Picard <[maxime.picard@cnhw.qc.ca](mailto:maxime.picard@cnhw.qc.ca)>

**Sent:** Friday, March 13, 2020 11:27 AM

**To:** Werner, Julie <[Julie.Werner@stantec.com](mailto:Julie.Werner@stantec.com)>

**Subject:** RE: Notice of Request to Consult - Bass Pro Mills Drive (between Highway 400 and Weston Road) MCEA, City of Vaughan

Good morning Julie,

Seems like the file you sent us haven't gone through.

Can you please send it back to us ?

Thanks,

Maxime



**NATION HURONNE-WENDAT**  
**Bureau du Nionwentsïo**

**Maxime Picard, B. Sc. A.**  
Coordonnateur de projets - Ontario  
255, Place Chef Michel-Laveau  
Wendake (Qc) G0A 4V0  
Téléphone : 418-843-3767 # 2105  
Courriel : maxime.picard@cnhw.qc.ca

*Devez-vous vraiment imprimer ce courriel?  
Pensons à l'environnement*  
*Do you really need to print this email?  
Think to the environment*

**Avis sur la protection et la confidentialité des informations**  
L'information contenue dans ce courriel est confidentielle et protégée en vertu des lois et règlements applicables. Son contenu est réservé au(x) destinataire(s) à qui il est adressé. Il est donc interdit de le diffuser ou d'en dévoiler les intentions. Si vous recevez ce message par erreur, veuillez le détruire et nous en faire part dans les plus brefs délais.  
**Warning on protection and confidentiality of information**  
The information contained in this e-mail is confidential and protected in accordance with the applicable laws and regulations. Its content is intended specifically for the recipient(s) to whom it is addressed. It is therefore prohibited to distribute or to disclose the content. If you receive this communication by error, please destroy it and notify us as soon as possible.

**De :** Esedebe, Hilda [<mailto:Hilda.Esedebe@vaughan.ca>]

**Envoyé :** 10 mars 2020 16:19

**À :** 'Maxime Picard'

**Cc :** Rendon, Ruth; Addley, Diana; Cholewa, Peter

**Objet :** RE: Notice of Request to Consult - Bass Pro Mills Drive (between Highway 400 and Weston Road) MCEA, City of Vaughan

Good afternoon Maxime,

Stantec's GIS specialist appears to have sent the file in the requested .shp format. It may be best if your geomatics specialist contacts Stantec's specialist directly to sort through the issue faster. If this is acceptable, the information for the Stantec contact is as follows:

Julie Werner

Direct: 905 381-3245

Mobile: 905 928-9240

[Julie.Werner@stantec.com](mailto:Julie.Werner@stantec.com)

Please let me know if you have any additional questions/concerns.

Regards,

**Hilda Esedebe**, P.Eng., MBA, M.Sc.

**Transportation Project Manager**

**Infrastructure Planning and Corporate Asset Management**

905-832-8585, ext. 8484 | [hilda.esedebe@vaughan.ca](mailto:hilda.esedebe@vaughan.ca)



**From:** Maxime Picard <[maxime.picard@cnhw.qc.ca](mailto:maxime.picard@cnhw.qc.ca)>  
**Sent:** Tuesday, March 10, 2020 9:19 AM  
**To:** Esedebe, Hilda <[Hilda.Esedebe@vaughan.ca](mailto:Hilda.Esedebe@vaughan.ca)>  
**Cc:** Rendon, Ruth <[Ruth.Rendon@vaughan.ca](mailto:Ruth.Rendon@vaughan.ca)>; Addley, Diana <[Diana.Addley@stantec.com](mailto:Diana.Addley@stantec.com)>; Cholewa, Peter <[Peter.Cholewa@stantec.com](mailto:Peter.Cholewa@stantec.com)>  
**Subject:** [External] RE: Notice of Request to Consult - Bass Pro Mills Drive (between Highway 400 and Weston Road) MCEA, City of Vaughan

Good morning Hilda,

Thanks for following-up.  
Unfortunately the format of the files you sent us is not the right one.  
We would need the .shp datas if possible.

Regards,

Maxime



**NATION HURONNE-WENDAT**  
**Bureau du Nionwentsïo**

**Maxime Picard, B. Sc. A.**

Coordonnateur de projets - Ontario

255, Place Chef Michel-Laveau  
Wendake (Qc) G0A 4V0

Téléphone : 418-843-3767 # 2105

Courriel : [maxime.picard@cnhw.qc.ca](mailto:maxime.picard@cnhw.qc.ca)



*Devez-vous vraiment imprimer ce courriel?  
Pensons à l'environnement*

*Do you really need to print this email?  
Think to the environment*

**Avis sur la protection et la confidentialité des informations**

L'information contenue dans ce courriel est confidentielle et protégée en vertu des lois et règlements applicables. Son contenu est réservé au(x) destinataire(s) à qui il est adressé. Il est donc interdit de le diffuser ou d'en dévoiler les intentions. Si vous recevez ce message par erreur, veuillez le détruire et nous en faire part dans les plus brefs délais.

**Warning on protection and confidentiality of information**

The information contained in this e-mail is confidential and protected in accordance with the applicable laws and regulations. Its content is intended specifically for the recipient(s) to whom it is addressed. It is therefore prohibited to distribute or to disclose the content. If you receive this communication by error, please destroy it and notify us as soon as possible.

**De :** Esedebe, Hilda [<mailto:Hilda.Esedebe@vaughan.ca>]

**Envoyé :** 9 mars 2020 19:06

**À :** 'Maxime Picard'; [melanievincent21@yahoo.ca](mailto:melanievincent21@yahoo.ca)

**Cc :** Rendon, Ruth; Addley, Diana; Cholewa, Peter; [Tina.Durand@cnhw.qc.ca](mailto:Tina.Durand@cnhw.qc.ca); [sonia.laine@cnhw.qc.ca](mailto:sonia.laine@cnhw.qc.ca)

**Objet :** RE: Notice of Request to Consult - Bass Pro Mills Drive (between Highway 400 and Weston Road) MCEA, City of Vaughan

Hello Maxime,

Thank you for your email and interest in the Bass Pro Mills Drive study.

The requested files are attached. Kindly let me know if you have any difficulty accessing.

Regards,

**Hilda Esedebe**, P.Eng., MBA, M.Sc.  
**Transportation Project Manager**  
**Infrastructure Planning and Corporate Asset Management**  
905-832-8585, ext. 8484 | [hilda.esedebe@vaughan.ca](mailto:hilda.esedebe@vaughan.ca)

**City of Vaughan | Infrastructure Development**  
2141 Major Mackenzie Dr., Vaughan, ON L6A 1T1  
[vaughan.ca](http://vaughan.ca)



---

**From:** Maxime Picard <[maxime.picard@cnhw.qc.ca](mailto:maxime.picard@cnhw.qc.ca)>

**Sent:** Monday, March 9, 2020 8:52 AM

**To:** Esedebe, Hilda <[Hilda.Esedebe@vaughan.ca](mailto:Hilda.Esedebe@vaughan.ca)>; [melanievincent21@yahoo.ca](mailto:melanievincent21@yahoo.ca)

**Cc:** Rendon, Ruth <[Ruth.Rendon@vaughan.ca](mailto:Ruth.Rendon@vaughan.ca)>; Addley, Diana <[Diana.Addley@stantec.com](mailto:Diana.Addley@stantec.com)>; Cholewa, Peter <[Peter.Cholewa@stantec.com](mailto:Peter.Cholewa@stantec.com)>; [Tina.Durand@cnhw.qc.ca](mailto:Tina.Durand@cnhw.qc.ca); [sonia.laine@cnhw.qc.ca](mailto:sonia.laine@cnhw.qc.ca)

**Subject:** [External] RE: Notice of Request to Consult - Bass Pro Mills Drive (between Highway 400 and Weston Road) MCEA, City of Vaughan

Good morning Hilda,

First of all let us thank you for your letter addressed to Grand Chief Sioui on the Bass Pro Mills Drive Project. The Huron-Wendat Nation is pleased to be involved in this important project.

Could you please provide us with the GIS shapefiles of the study area ?

Thanks and best regards,

Maxime Picard



**NATION HURONNE-WENDAT**  
**Bureau du Nionwentsiö**

**Maxime Picard, B. Sc. A.**

Coordonnateur de projets - Ontario

255, Place Chef Michel-Laveau

Wendake (Qc) G0A 4V0

Téléphone : 418-843-3767 # 2105

Courriel : maxime.picard@cnhw.qc.ca



*Devez-vous vraiment imprimer ce courriel?*

*Pensons à l'environnement*

*Do you really need to print this email?*

*Think to the environment*

**Avis sur la protection et la confidentialité des informations**

L'information contenue dans ce courriel est confidentielle et protégée en vertu des lois et règlements applicables. Son contenu est réservé au(x) destinataire(s) à qui il est adressé. Il est donc interdit de le diffuser ou d'en dévoiler les intentions. Si vous recevez ce message par erreur, veuillez le détruire et nous en faire part dans les plus brefs délais.

**Warning on protection and confidentiality of information**

The information contained in this e-mail is confidential and protected in accordance with the applicable laws and regulations. Its content is intended specifically for the recipient(s) to whom it is addressed. It is therefore prohibited to distribute or to disclose the content. If you receive this communication by error, please destroy it and notify us as soon as possible.

**De :** Esedebe, Hilda [<mailto:Hilda.Esedebe@vaughan.ca>]

**Envoyé :** 6 mars 2020 18:58

**À :** 'melanievincent21@yahoo.ca'

**Cc :** Rendon, Ruth; 'Addley, Diana'; 'Cholewa, Peter'; 'maxime.picard@cnhw.qc.ca'; 'Tina.Durand@cnhw.qc.ca'; 'sonia.laine@cnhw.qc.ca'

**Objet :** Notice of Request to Consult - Bass Pro Mills Drive (between Highway 400 and Weston Road) MCEA, City of Vaughan

Dear Grand Chief Konrad Sioui of the Huron-Wendat Nation,

Please see attached Notice of Request to Consult for the Bass Pro Mills Drive Municipal Class Environmental Assessment (from Highway 400 to Weston Road) by the City of Vaughan.

Please do not hesitate to contact the undersigned with any questions.

Regards,

**Hilda Esedebe, P.Eng., MBA, M.Sc.**

**Transportation Project Manager**

**Infrastructure Planning and Corporate Asset Management**

905-832-8585, ext. 8484 | [hilda.esedebe@vaughan.ca](mailto:hilda.esedebe@vaughan.ca)

**City of Vaughan | Infrastructure Development**

2141 Major Mackenzie Dr., Vaughan, ON L6A 1T1

[vaughan.ca](http://vaughan.ca)



This e-mail, including any attachment(s), may be confidential and is intended solely for the attention and information of the named addressee(s). If you are not the intended recipient or have received this message in error, please notify me immediately by return e-mail and permanently delete the original transmission from your computer, including any attachment(s). Any unauthorized distribution, disclosure or copying of this message and attachment(s) by anyone other than the recipient is strictly prohibited.



DEPARTMENT OF  
CONSULTATION AND ACCOMMODATION

November 9, 2020

Dear Sir/Madam,

I am writing on behalf of the Department of Consultation and Accommodation [DOCA], requesting information on a project within the Mississaugas of the Credit First Nation's [MCFN] treaty territory.

MCFN are an Aboriginal people within the meaning of section 35 of the *Constitution Act, 1982*. We have signed numerous treaties with the Crown, reaffirming our rights as the original owners of the lands in our territory and establishing Treaty rights over the same. Furthermore, we have un-surrendered Aboriginal title to the waters, beds of water, and foreshore within our territory. Our constitutionally protected rights give rise to specific legal obligations and duties which supersede policies and guidelines.

We are an Indigenous community as understood by the United Nations and our rights include those referenced in the United Nations Declaration on the Rights of Indigenous Peoples ("UNDRIP"). Article 11 of UNDRIP states that Indigenous peoples have "the right to maintain, protect and develop the past, present and future manifestations of their cultures, such as archaeological and historical sites, artefacts..." In May, 2016, the Federal Government committed to adopting and implementing UNDRIP; therefore, the rights of Indigenous peoples outlined in it deserve renewed consideration and respect.

These lands have been the territory and home of MCFN and our ancestors for many generations. As such, there is significant potential for archaeological and other cultural resources of our people to be located during the archaeological fieldwork required for projects or development. Such resources are of critical importance to MCFN given the increasing urbanization and development of our territory that effectively whitewashes our past. Without our active participation and monitoring during archaeological fieldwork, our history stands to be lost forever. As the original stewards of these lands – and continuing owners of the waters – we have ongoing obligations to ensure the protection of our cultural and natural resources for future generations. This is our responsibility and our right.



**DEPARTMENT OF CONSULTATION AND ACCOMMODATION**

Mississaugas of the Credit First Nation  
4065 Hwy #6, Hagersville, Ontario NOA 1H0



Phone: (905) 768-4260



DOCA has been notified that in a project information file was submitted to the Ministry of Heritage, Sport, Tourism, and Culture Industries for the following project:

|                          |   |
|--------------------------|---|
| PIF ID                   | 111874  |
| Project Name             | Stage 1 Archaeological Assessment: Bass Pro Mills Drive Extension |
| Proponent Identified     | City of Vaughn  |
| Municipal Address        | n/a   |
| Stage of Assessment      | Stage 1   |
| Licensee Name and Number | Caitlin Simmons (P106)  |

Please provide a summary of the history of this project and the current state of its associated environmental and archaeological fieldwork. If it is complete, please provide a summary of the preliminary results, followed by the draft report when available. If it is not yet complete, please provide the anticipated start date of fieldwork.

Please be aware that the development may have impacts on MCFN's treaty and aboriginal rights and MCFN has not been properly consulted on this project. Until a reasonable understanding has been reached between MCFN and the proponent regarding the project and our participation in it to ensure that the fieldwork is conducted in a respectful manner that protects our rights, we are of the opinion that any duty to consult over the project has not been met and all subsequent approvals relating to the project are subject to challenge on this basis.

Finally, we would like to take this opportunity to remind you that MCFN has its own *Standards and Guidelines for Archaeology*, which we expect that will be followed in our Territory. Additionally, DOCA requires that our Field Liaison Representatives participate in all environmental and archaeological fieldwork within the MCFN treaty territory, including Stages 2 through 4. **It is our expectation that no fieldwork will take place without the participation of our FLRs.** MCFN has an Aboriginal and Treaty Right to protect the environmental and our archaeological heritage and our FLRs are our boots on the ground to ensure our interests are protected. MCFN considers it disrespectful to our rights as Indigenous peoples if our natural and cultural heritage is interfered with without our involvement.

It is my hope that in light of the above considerations and with a renewed focus on reconciliation, we can navigate through these issues towards a relationship of respect, partnership, and mutual benefit. **Please provide the requested information by 4pm on November 27, 2020.**





Thank you.



Megan DeVries,  
Archaeological Operations Supervisor

CC Mark LaForme, MCFN-DOCA ([mark.laforme@mncfn.ca](mailto:mark.laforme@mncfn.ca))  
Ministry of Heritage, Sport, Tourism, and Culture Industries  
([archaeology@ontario.ca](mailto:archaeology@ontario.ca))



**DEPARTMENT OF CONSULTATION AND ACCOMMODATION**

Mississaugas of the Credit First Nation  
4065 Hwy #6, Hagersville, Ontario NOA 1H0



Phone: (905) 768-4260



## Robinson, Jennifer

---

**From:** Esedebe, Hilda <Hilda.Esedebe@vaughan.ca>  
**Sent:** Tuesday, November 24, 2020 1:20 PM  
**To:** 'Megan.DeVries@mncfn.ca'  
**Cc:** 'mark.laforme@mncfn.ca'; Addley, Diana; Cholewa, Peter; Rendon, Ruth; Robinson, Jennifer; 'archaeology@ontario.ca'  
**Subject:** Bass Pro Mills EA Study - Response to Nov 9 Letter from MCFN  
**Attachments:** Bass Pro Mills EA\_itr\_mcfn\_20201124.pdf

Good Afternoon Megan,

Please see attached letter in response to the November 9, 2020 letter we received from the Mississaugas of the Credit First Nation, regarding the Bass Pro Mills Environmental Assessment Study.

Regards,

**Hilda Esedebe**, P.Eng., MBA, M.Sc.  
**Transportation Project Manager**  
**Infrastructure Planning and Corporate Asset Management**  
905-832-8585, ext. 8484 | [hilda.esedebe@vaughan.ca](mailto:hilda.esedebe@vaughan.ca)

**City of Vaughan | Infrastructure Development**  
2141 Major Mackenzie Dr., Vaughan, ON L6A 1T1  
[vaughan.ca](http://vaughan.ca)



This e-mail, including any attachment(s), may be confidential and is intended solely for the attention and information of the named addressee(s). If you are not the intended recipient or have received this message in error, please notify me immediately by return e-mail and permanently delete the original transmission from your computer, including any attachment(s). Any unauthorized distribution, disclosure or copying of this message and attachment(s) by anyone other than the recipient is strictly prohibited.



**November 24, 2020**

**Attention: Ms. Megan DeVries**

Archaeological Operations Supervisor  
Mississaugas of the Credit First Nation  
4065 Highway 6  
Hagersville, ON N0A 1H0

**Dear Ms. DeVries**

**Reference: Bass Pro Mills Drive (between Highway 400 and Weston Road) Schedule 'C' Municipal Class Environmental Assessment, City of Vaughan**

Thank you for your letter, received November 9, 2020, requesting further information regarding the Bass Pro Mills Drive Schedule 'C' Municipal Class Environmental Assessment (Class EA) study and associated field studies.

As indicated in Notice of Request to Consult, issued to the attention of Chief Stacey LaForme as part of the Notice of Study Commencement for this project on March 6, 2020, the City of Vaughan (City) is undertaking this Class EA study to assess the need to extend Bass Pro Mills Drive, from Highway 400 to Weston Road, as recommended in the Vaughan Mills Centre Secondary Plan (2014). These recommendations were made to:

- Provide a new east-west multi-modal connection between Highway 400 and Weston Road
- Alleviate traffic congestion along Rutherford Road;
- Support future growth and development within the plan area;
- Create new multi-modal transportation connections; and
- Develop a safe and comfortable environment for active transportation users.

As part of the Notice of Request to Consult, it was noted that an Environmental Impact Study and Stage 1 and 2 Archaeological Assessment (AA) are being completed as part of this study; however, the project team has been unable to obtain Permission-to-Enter from private property owners. As such, no field investigations are being undertaken on-site. The archaeological assessment work will be reduced to Stage 1 AA, and the Environmental Impact Assessment will be completed based on roadside observations and a desktop review.

As the above-mentioned studies are currently in progress, a summary of preliminary results is not yet available. However, a copy of the draft Stage 1 AA and Environmental Impact Study reports will be issued to the Mississaugas of the Credit First Nation, following completion. These reports include Executive Summaries to help with navigating the document.

The City of Vaughan will continue to engage with Indigenous Communities during detailed design, at which time further environmental field investigations and a Stage 2 Archaeological Assessment will be undertaken.

November 2, 2020  
Ms. Megan DeVries  
Page 2 of 2

**Reference: Bass Pro Mills Drive (between Highway 400 and Weston Road) Schedule 'C' Municipal Class Environmental Assessment, City of Vaughan**

If you require additional information or would like to schedule a virtual meeting to discuss this project in more detail, please do not hesitate to contact me by telephone (905-832-2281, ext. 8484) or by email (Hilda.Esedebe@vaughan.ca).

Regards,

**Hilda Esedebe, P.Eng., MBA, M.Sc.**

Transportation Project Manager  
City of Vaughan  
2141 Major Mackenzie Drive,  
Vaughan, ON L6A 1T1  
Phone: 905-832-8585 ext. 8484  
Email: Hilda.Esedebe@vaughan.ca

Cc. Mark LaForme, MCFN-DOCA  
Ministry of Heritage, Sport, Tourism and Culture Industries (archaeology@ontario.ca)  
Peter Cholewa, Stantec Consulting Ltd.  
Diana Addley, Stantec Consulting Ltd.

## Robinson, Jennifer

---

**From:** Megan DeVries <Megan.DeVries@mncfn.ca>  
**Sent:** Tuesday, November 24, 2020 2:05 PM  
**To:** Esedebe, Hilda  
**Cc:** Mark LaForme; Addley, Diana; Cholewa, Peter; Rendon, Ruth; Robinson, Jennifer; 'archaeology@ontario.ca'  
**Subject:** RE: Bass Pro Mills EA Study - Response to Nov 9 Letter from MCFN

**Follow Up Flag:** Follow up  
**Flag Status:** Flagged

Hello Hilda,

Thank you for the letter. We will await a copy of the draft Stage 1AA for our review.

Sincerely,  
Megan.

**Megan DeVries, M.A.**  
**Archaeological Operations Supervisor**



**Department of Consultation and Accommodation (DOCA)**

**Mississaugas of the Credit First Nation (MCFN)**

4065 Highway 6 North, Hagersville, ON N0A 1H0

P: 905-768-4260 | M: 289-527-2763

<http://www.mncfn.ca>

This email and any files transmitted with it are confidential and intended solely for the use of the individual or entity to whom they are addressed. If you are not the intended recipient you are notified that disclosing, copying, distributing or taking any action in reliance on the contents of this information is strictly prohibited. Please note that any views or opinions presented in this email are solely those of the author and do not necessarily represent those of the Mississaugas of the Credit First Nation.

## Robinson, Jennifer

---

**From:** Esedebe, Hilda <Hilda.Esedebe@vaughan.ca>  
**Sent:** Friday, November 27, 2020 7:45 PM  
**To:** 'dmowat@alderville.ca'  
**Cc:** Rendon, Ruth; Addley, Diana; Cholewa, Peter; 'consultation@alderville.ca'; 'k.a.sandy-mckenzie@rogers.com'; Robinson, Jennifer  
**Subject:** RE: Notice of Online PIC 1 - Bass Pro Mills Drive (between Highway 400 and Weston Road) MCEA, City of Vaughan  
**Attachments:** alderville\_fn\_cov\_ltr\_20201126.pdf; basspromillsea\_Notice of Online PIC-Nov 19, 2020.pdf

**Follow Up Flag:** Follow up  
**Flag Status:** Flagged

Dear Chief Dave Mowat of the Alderville First Nation,

Please see attached Notice of online Public Information Centre 1 for the Bass Pro Mills Drive Municipal Class Environmental Assessment (from Highway 400 to Weston Road) by the City of Vaughan.

Please do not hesitate to contact the undersigned with any questions.

Regards,

**Hilda Esedebe**, P.Eng., MBA, M.Sc.  
**Transportation Project Manager**  
**Infrastructure Planning and Corporate Asset Management**  
905-832-8585, ext. 8484 | [hilda.esedebe@vaughan.ca](mailto:hilda.esedebe@vaughan.ca)

**City of Vaughan | Infrastructure Development**  
2141 Major Mackenzie Dr., Vaughan, ON L6A 1T1  
[vaughan.ca](http://vaughan.ca)



This e-mail, including any attachment(s), may be confidential and is intended solely for the attention and information of the named addressee(s). If you are not the intended recipient or have received this message in error, please notify me immediately by return e-mail and permanently delete the original transmission from your computer, including any attachment(s). Any unauthorized distribution, disclosure or copying of this message and attachment(s) by anyone other than the recipient is strictly prohibited.



**November 26, 2020**

**Attention: Chief Dave Mowat**

Alderville First Nation  
11696 Second Line, P.O. Box 46  
Roseneath, ON K0K 2X0

**Dear Chief Dave Mowat of the Alderville First Nation**

**Reference: Notice of Online Public Information Centre 1 - Bass Pro Mills Drive (between Highway 400 and Weston Road) Schedule 'C' Municipal Class Environmental Assessment, City of Vaughan**

The City of Vaughan (City) is undertaking a Municipal Class Environmental Assessment (Class EA) study to assess the need to extend Bass Pro Mills Drive, from Highway 400 to Weston Road, as recommended in the Vaughan Mills Centre Secondary Plan (2014).

As indicated in the attached notice, the first of two Public Information Centres (PICs) has been arranged to present and solicit feedback on the study background, evaluation of alternative solutions and associated criteria, the recommended solution and the next steps in the study process. Due to COVID-19 and associated physical distancing requirements, PIC 1 will be hosted online via the project website ([Vaughan.ca/BassProMillsEA](http://Vaughan.ca/BassProMillsEA)) on December 3, 2020. A recorded presentation will be offered as part of the online PIC, as well as an online survey, until January 8, 2021.

The City of Vaughan believes that consultation with Indigenous communities is an integral part of the Municipal Class EA process, and as such we would like to gather your perspective to improve our understanding of the past, present and the future of the study area.

If you require additional information and/or would like to schedule a meeting to discuss this project, please do not hesitate to contact the City Project Manager by telephone (905-832-2281, ext. 8484) or by email ([Hilda.Esedebe@vaughan.ca](mailto:Hilda.Esedebe@vaughan.ca)).

Regards,

A handwritten signature in black ink, appearing to read "V. Musacchio".

**Vince Musacchio, P.Eng.**

Director, Infrastructure Planning and Corporate Asset  
Management  
City of Vaughan

Attachments: Notice of Online Public Information Centre 1

Cc. Dave Simpson, Lands and Resource Coordinator, Alderville First Nation  
Karry Sandy-McKenzie, Coordinator, Williams Treaties First Nations  
Hilda Esedebe, Project Manager, City of Vaughan  
Peter Cholewa, Project Manager, Stantec Consulting Ltd.  
Diana Addley, Senior Environmental Planner, Stantec Consulting Ltd.  
Ruth Rendon, Senior Environmental Planner, City of Vaughan

## Robinson, Jennifer

---

**From:** Esedebe, Hilda <Hilda.Esedebe@vaughan.ca>  
**Sent:** Friday, November 27, 2020 7:52 PM  
**To:** 'chief@curvelakefn.ca'  
**Cc:** Rendon, Ruth; Addley, Diana; Cholewa, Peter; 'JulieK@curvelake.ca'; 'KaitlinH@curvelake.ca'; 'k.a.sandy-mckenzie@rogers.com'; Robinson, Jennifer  
**Subject:** RE: Notice of Online PIC 1 - Bass Pro Mills Drive (between Highway 400 and Weston Road) MCEA, City of Vaughan  
**Attachments:** curvelake\_fn\_cov\_ltr\_20201126.pdf; basspromillsea\_Notice of Online PIC-Nov 19, 2020.pdf

**Follow Up Flag:** Follow up  
**Flag Status:** Flagged

Dear Chief Emily Whetung of the Curve Lave First Nation,

Please see attached Notice of online Public Information Centre 1 for the Bass Pro Mills Drive Municipal Class Environmental Assessment (from Highway 400 to Weston Road) by the City of Vaughan.

Please do not hesitate to contact the undersigned with any questions.

Regards,

**Hilda Esedebe**, P.Eng., MBA, M.Sc.  
**Transportation Project Manager**  
**Infrastructure Planning and Corporate Asset Management**  
905-832-8585, ext. 8484 | [hilda.esedebe@vaughan.ca](mailto:hilda.esedebe@vaughan.ca)

**City of Vaughan | Infrastructure Development**  
2141 Major Mackenzie Dr., Vaughan, ON L6A 1T1  
[vaughan.ca](http://vaughan.ca)



This e-mail, including any attachment(s), may be confidential and is intended solely for the attention and information of the named addressee(s). If you are not the intended recipient or have received this message in error, please notify me immediately by return e-mail and permanently delete the original transmission from your computer, including any attachment(s). Any unauthorized distribution, disclosure or copying of this message and attachment(s) by anyone other than the recipient is strictly prohibited.





November 26, 2020

**Attention: Chief Emily Whetung**  
Curve Lake First Nation  
22 Winookeeda Road  
Curve Lake, ON K0L 1R0

**Dear Chief Emily Whetung of the Curve Lake First Nation**

**Reference: Notice of Online Public Information Centre 1 - Bass Pro Mills Drive (between Highway 400 and Weston Road) Schedule 'C' Municipal Class Environmental Assessment, City of Vaughan**

The City of Vaughan (City) is undertaking a Municipal Class Environmental Assessment (Class EA) study to assess the need to extend Bass Pro Mills Drive, from Highway 400 to Weston Road, as recommended in the Vaughan Mills Centre Secondary Plan (2014).

As indicated in the attached notice, the first of two Public Information Centres (PICs) has been arranged to present and solicit feedback on the study background, evaluation of alternative solutions and associated criteria, the recommended solution and the next steps in the study process. Due to COVID-19 and associated physical distancing requirements, PIC 1 will be hosted online via the project website ([Vaughan.ca/BassProMillsEA](http://Vaughan.ca/BassProMillsEA)) on December 3, 2020. A recorded presentation will be offered as part of the online PIC, as well as an online survey, until January 8, 2021.

The City of Vaughan believes that consultation with Indigenous communities is an integral part of the Municipal Class EA process, and as such we would like to gather your perspective to improve our understanding of the past, present and the future of the study area.

If you require additional information and/or would like to schedule a meeting to discuss this project, please do not hesitate to contact the City Project Manager by telephone (905-832-2281, ext. 8484) or by email ([Hilda.Esedebe@vaughan.ca](mailto:Hilda.Esedebe@vaughan.ca)).

Regards,

A handwritten signature in black ink, appearing to read "V. Musacchio".

**Vince Musacchio, P.Eng.**  
Director, Infrastructure Planning and Corporate Asset  
Management  
City of Vaughan

Attachments: Notice of Online Public Information Centre 1

Cc. Julie Kapyrka, Lands Resource Consultation Liaison, Curve Lake First Nation  
Kaitlin Hill, Lands Resource Consultation Liaison, Curve Lake First Nation  
Karry Sandy-McKenzie, Coordinator, Williams Treaties First Nations  
Hilda Esedebe, Project Manager, City of Vaughan

November 26, 2020

Page 2 of 2

**Reference: Notice of Online Public Information Centre 1 - Bass Pro Mills Drive (between Highway 400 and Weston Road) Schedule 'C' Municipal Class Environmental Assessment, City of Vaughan**

Peter Cholewa, Project Manager, Stantec Consulting Ltd.  
Diana Addley, Senior Environmental Planner, Stantec Consulting Ltd.  
Ruth Rendon, Senior Environmental Planner, City of Vaughan

## Robinson, Jennifer

---

**From:** Esedebe, Hilda <Hilda.Esedebe@vaughan.ca>  
**Sent:** Friday, November 27, 2020 7:56 PM  
**To:** 'chiefcarr@hiawathafn.ca'  
**Cc:** Rendon, Ruth; Addley, Diana; Cholewa, Peter; 'tcowie@hiawathafn.ca'; 'sdavison@hiawathafn.ca'; 'k.a.sandy-mckenzie@rogers.com'; Robinson, Jennifer  
**Subject:** RE: Notice of Online PIC 1 - Bass Pro Mills Drive (between Highway 400 and Weston Road) MCEA, City of Vaughan  
**Attachments:** hiawatha\_fn\_cov\_ltr\_20201126.pdf; basspromillsea\_Notice of Online PIC-Nov 19, 2020.pdf

**Follow Up Flag:** Follow up  
**Flag Status:** Flagged

Dear Chief Laurie Carr of the Hiawatha First Nation,

Please see attached Notice of online Public Information Centre 1 for the Bass Pro Mills Drive Municipal Class Environmental Assessment (from Highway 400 to Weston Road) by the City of Vaughan.

Please do not hesitate to contact the undersigned with any questions.

Regards,

**Hilda Esedebe**, P.Eng., MBA, M.Sc.  
**Transportation Project Manager**  
**Infrastructure Planning and Corporate Asset Management**  
905-832-8585, ext. 8484 | [hilda.esedebe@vaughan.ca](mailto:hilda.esedebe@vaughan.ca)

**City of Vaughan | Infrastructure Development**  
2141 Major Mackenzie Dr., Vaughan, ON L6A 1T1  
[vaughan.ca](http://vaughan.ca)



This e-mail, including any attachment(s), may be confidential and is intended solely for the attention and information of the named addressee(s). If you are not the intended recipient or have received this message in error, please notify me immediately by return e-mail and permanently delete the original transmission from your computer, including any attachment(s). Any unauthorized distribution, disclosure or copying of this message and attachment(s) by anyone other than the recipient is strictly prohibited.



November 26, 2020

**Attention: Chief Laurie Carr**

Hiawatha First Nation  
123 Paudash Street, R.R. #2  
Keene, ON K0L 2G0

**Dear Chief Laurie Carr of the Hiawatha First Nation**

**Reference: Notice of Online Public Information Centre 1 - Bass Pro Mills Drive (between Highway 400 and Weston Road) Schedule 'C' Municipal Class Environmental Assessment, City of Vaughan**

The City of Vaughan (City) is undertaking a Municipal Class Environmental Assessment (Class EA) study to assess the need to extend Bass Pro Mills Drive, from Highway 400 to Weston Road, as recommended in the Vaughan Mills Centre Secondary Plan (2014).

As indicated in the attached notice, the first of two Public Information Centres (PICs) has been arranged to present and solicit feedback on the study background, evaluation of alternative solutions and associated criteria, the recommended solution and the next steps in the study process. Due to COVID-19 and associated physical distancing requirements, PIC 1 will be hosted online via the project website ([Vaughan.ca/BassProMillsEA](http://Vaughan.ca/BassProMillsEA)) on December 3, 2020. A recorded presentation will be offered as part of the online PIC, as well as an online survey, until January 8, 2021.

The City of Vaughan believes that consultation with Indigenous communities is an integral part of the Municipal Class EA process, and as such we would like to gather your perspective to improve our understanding of the past, present and the future of the study area.

If you require additional information and/or would like to schedule a meeting to discuss this project, please do not hesitate to contact the City Project Manager by telephone (905-832-2281, ext. 8484) or by email ([Hilda.Esedebe@vaughan.ca](mailto:Hilda.Esedebe@vaughan.ca)).

Regards,

A handwritten signature in blue ink, appearing to read "V. Musacchio".

**Vince Musacchio, P.Eng.**

Director, Infrastructure Planning and Corporate Asset  
Management  
City of Vaughan

Attachments: Notice of Online Public Information Centre 1

Cc. Tom Cowie, Lands Resource Consultation Liaison, Hiawatha First Nation  
Sean Davison, Lands Resource Consultation Liaison, Hiawatha First Nation  
Karry Sandy-McKenzie, Coordinator, Williams Treaties First Nations  
Hilda Esedebe, Project Manager, City of Vaughan

November 26, 2020

Page 2 of 2

**Reference: Notice of Online Public Information Centre 1 - Bass Pro Mills Drive (between Highway 400 and Weston Road) Schedule 'C' Municipal Class Environmental Assessment, City of Vaughan**

Peter Cholewa, Project Manager, Stantec Consulting Ltd.  
Diana Addley, Senior Environmental Planner, Stantec Consulting Ltd.  
Ruth Rendon, Senior Environmental Planner, City of Vaughan

## Robinson, Jennifer

---

**From:** Esedebe, Hilda <Hilda.Esedebe@vaughan.ca>  
**Sent:** Friday, November 27, 2020 8:01 PM  
**To:** Robinson, Jennifer  
**Subject:** FW: Notice of Online PIC 1 - Bass Pro Mills Drive (between Highway 400 and Weston Road) MCEA, City of Vaughan  
**Attachments:** basspromillsea\_Notice of Online PIC-Nov 19, 2020.pdf; huronwendat\_fn\_cov\_ltr\_20201126.pdf  
**Follow Up Flag:** Follow up  
**Flag Status:** Flagged

**From:** Esedebe, Hilda  
**Sent:** Friday, November 27, 2020 7:59 PM  
**To:** 'melanievincent21@yahoo.ca' <melanievincent21@yahoo.ca>  
**Cc:** Rendon, Ruth <Ruth.Rendon@vaughan.ca>; 'Addley, Diana' <Diana.Addley@stantec.com>; 'Cholewa, Peter' <Peter.Cholewa@stantec.com>; 'maxime.picard@cnhw.qc.ca' <maxime.picard@cnhw.qc.ca>; 'Tina.Durand@cnhw.qc.ca' <Tina.Durand@cnhw.qc.ca>; 'sonia.laine@cnhw.qc.ca' <sonia.laine@cnhw.qc.ca>  
**Subject:** RE: Notice of Online PIC 1 - Bass Pro Mills Drive (between Highway 400 and Weston Road) MCEA, City of Vaughan

Dear Grand Chief Konrad Sioui of the Huron-Wendat Nation,

Please see attached Notice of online Public Information Centre 1 for the Bass Pro Mills Drive Municipal Class Environmental Assessment (from Highway 400 to Weston Road) by the City of Vaughan.

Please do not hesitate to contact the undersigned with any questions.

Regards,

**Hilda Esedebe**, P.Eng., MBA, M.Sc.  
**Transportation Project Manager**  
**Infrastructure Planning and Corporate Asset Management**  
905-832-8585, ext. 8484 | [hilda.esedebe@vaughan.ca](mailto:hilda.esedebe@vaughan.ca)  
**City of Vaughan | Infrastructure Development**  
2141 Major Mackenzie Dr., Vaughan, ON L6A 1T1  
[vaughan.ca](http://vaughan.ca)



This e-mail, including any attachment(s), may be confidential and is intended solely for the attention and information of the named addressee(s). If you are not the intended recipient or have received this message in error, please notify me immediately by return e-mail and permanently delete the original transmission from your computer, including any attachment(s). Any unauthorized distribution, disclosure or copying of this message and attachment(s) by anyone other than the recipient is strictly prohibited.



November 26, 2020

**Attention: Grand Chief Konrad Sioui**

Huron-Wendat Nation  
255, Place Chef Michel Laveau  
Wendake, QC G0A 4V0

**Dear Grand Chief Konrad Sioui of the Huron-Wendat Nation**

**Reference: Notice of Online Public Information Centre 1 - Bass Pro Mills Drive (between Highway 400 and Weston Road) Schedule 'C' Municipal Class Environmental Assessment, City of Vaughan**

The City of Vaughan (City) is undertaking a Municipal Class Environmental Assessment (Class EA) study to assess the need to extend Bass Pro Mills Drive, from Highway 400 to Weston Road, as recommended in the Vaughan Mills Centre Secondary Plan (2014).

As indicated in the attached notice, the first of two Public Information Centres (PICs) has been arranged to present and solicit feedback on the study background, evaluation of alternative solutions and associated criteria, the recommended solution and the next steps in the study process. Due to COVID-19 and associated physical distancing requirements, PIC 1 will be hosted online via the project website ([Vaughan.ca/BassProMillsEA](http://Vaughan.ca/BassProMillsEA)) on December 3, 2020. A recorded presentation will be offered as part of the online PIC, as well as an online survey, until January 8, 2021.

The City of Vaughan believes that consultation with Indigenous communities is an integral part of the Municipal Class EA process, and as such we would like to gather your perspective to improve our understanding of the past, present and the future of the study area.

If you require additional information and/or would like to schedule a meeting to discuss this project, please do not hesitate to contact the City Project Manager by telephone (905-832-2281, ext. 8484) or by email ([Hilda.Esedebe@vaughan.ca](mailto:Hilda.Esedebe@vaughan.ca)).

Regards,

A handwritten signature in black ink, appearing to read "V. Musacchio".

**Vince Musacchio, P.Eng.**

Director, Infrastructure Planning and Corporate Asset  
Management  
City of Vaughan

Attachments: Notice of Online Public Information Centre 1

Cc. Mélanie Vincent, Consultant for Nation Huronne-Wendat, Gestion MV Management  
Maxime Picard, Coordonnateur de Projets, Huron-Wendat Nation  
Tina Durand, Secrétaire Exécutive Jr., Secteur Politique, Huron-Wendat Nation  
Sonia Lainé, Huron-Wendat Nation  
Hilda Esedebe, Project Manager, City of Vaughan

November 26, 2020

Page 2 of 2

**Reference: Notice of Online Public Information Centre 1 - Bass Pro Mills Drive (between Highway 400 and Weston Road) Schedule 'C'  
Municipal Class Environmental Assessment, City of Vaughan**

Peter Cholewa, Project Manager, Stantec Consulting Ltd.  
Diana Addley, Senior Environmental Planner, Stantec Consulting Ltd.  
Ruth Rendon, Senior Environmental Planner, City of Vaughan



## Robinson, Jennifer

---

**From:** Esedebe, Hilda <Hilda.Esedebe@vaughan.ca>  
**Sent:** Monday, November 30, 2020 6:48 PM  
**To:** 'melanievincent21@yahoo.ca'  
**Cc:** Rendon, Ruth; Addley, Diana; Cholewa, Peter; Robinson, Jennifer; 'maxime.picard@cnhw.qc.ca'; 'Tina.Durand@cnhw.qc.ca'  
**Subject:** RE: Notice of Online PIC 1 - Bass Pro Mills Drive (between Highway 400 and Weston Road) MCEA, City of Vaughan  
**Attachments:** basspromillsea\_Notice of Online PIC-Nov 19, 2020.pdf; huronwendat\_fn\_cov\_ltr\_20201130 - rev.pdf

**Follow Up Flag:** Follow up  
**Flag Status:** Flagged

Dear Grand Chief Rémy Vincent of the Huron-Wendat Nation,

Please see attached Notice of online Public Information Centre 1 for the Bass Pro Mills Drive Municipal Class Environmental Assessment (from Highway 400 to Weston Road) by the City of Vaughan.

Please do not hesitate to contact the undersigned with any questions.

Regards,

**Hilda Esedebe**, P.Eng., MBA, M.Sc.  
**Transportation Project Manager**  
**Infrastructure Planning and Corporate Asset Management**  
905-832-8585, ext. 8484 | [hilda.esedebe@vaughan.ca](mailto:hilda.esedebe@vaughan.ca)

**City of Vaughan | Infrastructure Development**  
2141 Major Mackenzie Dr., Vaughan, ON L6A 1T1  
[vaughan.ca](http://vaughan.ca)



This e-mail, including any attachment(s), may be confidential and is intended solely for the attention and information of the named addressee(s). If you are not the intended recipient or have received this message in error, please notify me immediately by return e-mail and permanently delete the original transmission from your computer, including any attachment(s). Any unauthorized distribution, disclosure or copying of this message and attachment(s) by anyone other than the recipient is strictly prohibited.



November 30, 2020

**Attention: Grand Chief Remy Vincent**

Huron-Wendat Nation  
255, Place Chef Michel Laveau  
Wendake, QC G0A 4V0

**Dear Grand Chief Remy Vincent of the Huron-Wendat Nation**

**Reference: Notice of Online Public Information Centre 1 - Bass Pro Mills Drive (between Highway 400 and Weston Road) Schedule 'C' Municipal Class Environmental Assessment, City of Vaughan**

The City of Vaughan (City) is undertaking a Municipal Class Environmental Assessment (Class EA) study to assess the need to extend Bass Pro Mills Drive, from Highway 400 to Weston Road, as recommended in the Vaughan Mills Centre Secondary Plan (2014).

As indicated in the attached notice, the first of two Public Information Centres (PICs) has been arranged to present and solicit feedback on the study background, evaluation of alternative solutions and associated criteria, the recommended solution and the next steps in the study process. Due to COVID-19 and associated physical distancing requirements, PIC 1 will be hosted online via the project website ([Vaughan.ca/BassProMillsEA](http://Vaughan.ca/BassProMillsEA)) on December 3, 2020. A recorded presentation will be offered as part of the online PIC, as well as an online survey, until January 8, 2021.

The City of Vaughan believes that consultation with Indigenous communities is an integral part of the Municipal Class EA process, and as such we would like to gather your perspective to improve our understanding of the past, present and the future of the study area.

If you require additional information and/or would like to schedule a meeting to discuss this project, please do not hesitate to contact the City Project Manager by telephone (905-832-2281, ext. 8484) or by email ([Hilda.Esedebe@vaughan.ca](mailto:Hilda.Esedebe@vaughan.ca)).

Regards,

A handwritten signature in black ink, appearing to read "V. Musacchio".

**Vince Musacchio, P.Eng.**

Director, Infrastructure Planning and Corporate Asset  
Management  
City of Vaughan

Attachments: Notice of Online Public Information Centre 1

Cc. Mélanie Vincent, Consultant for Nation Huronne-Wendat, Gestion MV Management  
Maxime Picard, Coordonnateur de Projets, Huron-Wendat Nation  
Tina Durand, Secrétaire Exécutive Jr., Secteur Politique, Huron-Wendat Nation  
Hilda Esedebe, Project Manager, City of Vaughan

November 30, 2020

Page 2 of 2

**Reference: Notice of Online Public Information Centre 1 - Bass Pro Mills Drive (between Highway 400 and Weston Road) Schedule 'C' Municipal Class Environmental Assessment, City of Vaughan**

Peter Cholewa, Project Manager, Stantec Consulting Ltd.  
Diana Addley, Senior Environmental Planner, Stantec Consulting Ltd.  
Ruth Rendon, Senior Environmental Planner, City of Vaughan

## Robinson, Jennifer

---

**From:** Esedebe, Hilda <Hilda.Esedebe@vaughan.ca>  
**Sent:** Wednesday, January 20, 2021 8:23 PM  
**To:** 'Tina Durand'  
**Cc:** Robinson, Jennifer; Addley, Diana; Cholewa, Peter; Rendon, Ruth; Melanie Vincent; 'Maxime Picard'  
**Subject:** Bass Pro Mills EA : Draft Stage 1 AA Report - City of Vaughan  
**Attachments:** basspromills\_dft\_stage1\_aa\_20201214.pdf

**Follow Up Flag:** Follow up  
**Flag Status:** Flagged

Dear Grand Chief Rémy Vincent of the Huron-Wendat Nation,

Please find attached the draft Stage 1 Archaeology Assessment Report for the Bass Pro Mills Municipal Class Environmental Assessment (from Highway 400 to Weston Road), by the City of Vaughan. An Executive Summary is included on Pg i.

Kindly note that Stage 2 field work has been identified but will not occur until the detailed design project is initiated at a later time, at which point City staff will be in contact.

If there are any questions, please do not hesitate to contact the undersigned.

Regards,

**Hilda Esedebe**, P.Eng., MBA, M.Sc.  
**Transportation Project Manager**  
**Infrastructure Planning and Corporate Asset Management**  
905-832-8585, ext. 8484 | [hilda.esedebe@vaughan.ca](mailto:hilda.esedebe@vaughan.ca)

**City of Vaughan | Infrastructure Development**  
2141 Major Mackenzie Dr., Vaughan, ON L6A 1T1  
[vaughan.ca](http://vaughan.ca)



This e-mail, including any attachment(s), may be confidential and is intended solely for the attention and information of the named addressee(s). If you are not the intended recipient or have received this message in error, please notify me immediately by return e-mail and permanently delete the original transmission from your computer, including any attachment(s). Any unauthorized distribution, disclosure or copying of this message and attachment(s) by anyone other than the recipient is strictly prohibited.

## Robinson, Jennifer

---

**From:** Esedebe, Hilda <Hilda.Esedebe@vaughan.ca>  
**Sent:** Friday, November 27, 2020 8:06 PM  
**To:** 'klarocca@scugogfirstnation.com'  
**Cc:** Rendon, Ruth; Addley, Diana; Cholewa, Peter; 'k.a.sandy-mckenzie@rogers.com'; 'msanford@scugogfirstnation.com'; 'dmowat@scugogfirstnation.com'; Robinson, Jennifer  
**Subject:** RE: Notice of Online PIC - Bass Pro Mills Drive (between Highway 400 and Weston Road) MCEA, City of Vaughan  
**Attachments:** scugogisland\_fn\_cov\_itr\_20201126.pdf; basspromillsea\_Notice of Online PIC-Nov 19, 2020.pdf

**Follow Up Flag:** Follow up  
**Flag Status:** Flagged

Dear Chief Kelly LaRocca of the Mississaugas of Scugog Island First Nation,

Please see attached Notice of online Public Information Centre 1 for the Bass Pro Mills Drive Municipal Class Environmental Assessment (from Highway 400 to Weston Road) by the City of Vaughan.

Please do not hesitate to contact the undersigned with any questions.

Regards,

**Hilda Esedebe**, P.Eng., MBA, M.Sc.  
**Transportation Project Manager**  
**Infrastructure Planning and Corporate Asset Management**  
905-832-8585, ext. 8484 | [hilda.esedebe@vaughan.ca](mailto:hilda.esedebe@vaughan.ca)

**City of Vaughan | Infrastructure Development**  
2141 Major Mackenzie Dr., Vaughan, ON L6A 1T1  
[vaughan.ca](http://vaughan.ca)



This e-mail, including any attachment(s), may be confidential and is intended solely for the attention and information of the named addressee(s). If you are not the intended recipient or have received this message in error, please notify me immediately by return e-mail and permanently delete the original transmission from your computer, including any attachment(s). Any unauthorized distribution, disclosure or copying of this message and attachment(s) by anyone other than the recipient is strictly prohibited.



November 26, 2020

**Attention: Chief Kelly LaRocca**  
Mississaugas of Scugog Island First Nation  
22521 Island Road,  
Port Perry, ON L9L 1B6

**Dear Chief Kelly LaRocca of the Mississaugas of Scugog Island First Nation**

**Reference: Notice of Online Public Information Centre 1 - Bass Pro Mills Drive (between Highway 400 and Weston Road) Schedule 'C' Municipal Class Environmental Assessment, City of Vaughan**

The City of Vaughan (City) is undertaking a Municipal Class Environmental Assessment (Class EA) study to assess the need to extend Bass Pro Mills Drive, from Highway 400 to Weston Road, as recommended in the Vaughan Mills Centre Secondary Plan (2014).

As indicated in the attached notice, the first of two Public Information Centres (PICs) has been arranged to present and solicit feedback on the study background, evaluation of alternative solutions and associated criteria, the recommended solution and the next steps in the study process. Due to COVID-19 and associated physical distancing requirements, PIC 1 will be hosted online via the project website ([Vaughan.ca/BassProMillsEA](http://Vaughan.ca/BassProMillsEA)) on December 3, 2020. A recorded presentation will be offered as part of the online PIC, as well as an online survey, until January 8, 2021.

The City of Vaughan believes that consultation with Indigenous communities is an integral part of the Municipal Class EA process, and as such we would like to gather your perspective to improve our understanding of the past, present and the future of the study area.

If you require additional information and/or would like to schedule a meeting to discuss this project, please do not hesitate to contact the City Project Manager by telephone (905-832-2281, ext. 8484) or by email ([Hilda.Esedebe@vaughan.ca](mailto:Hilda.Esedebe@vaughan.ca)).

Regards,

A handwritten signature in black ink, appearing to read "V. Musacchio".

**Vince Musacchio, P.Eng.**  
Director, Infrastructure Planning and Corporate Asset  
Management  
City of Vaughan

Attachments: Notice of Online Public Information Centre 1

Cc. Monica Sanford, Community Consultation Administrative Assistant, Mississaugas of Scugog Island First Nation  
Dave Mowat, Community Consultation Specialist, Mississaugas of Scugog Island First Nation  
Karry Sandy-McKenzie, Coordinator, Williams Treaties First Nations  
Hilda Esedebe, Project Manager, City of Vaughan

November 26, 2020

Page 2 of 2

**Reference: Notice of Online Public Information Centre 1 - Bass Pro Mills Drive (between Highway 400 and Weston Road) Schedule 'C' Municipal Class Environmental Assessment, City of Vaughan**

Peter Cholewa, Project Manager, Stantec Consulting Ltd.  
Diana Addley, Senior Environmental Planner, Stantec Consulting Ltd.  
Ruth Rendon, Senior Environmental Planner, City of Vaughan

## Robinson, Jennifer

---

**From:** Esedebe, Hilda <Hilda.Esedebe@vaughan.ca>  
**Sent:** Friday, November 27, 2020 8:03 PM  
**To:** 'stacey.laforme@mncfn.ca'  
**Cc:** Rendon, Ruth; Addley, Diana; Cholewa, Peter; 'mark.laforme@mncfn.ca'; 'fawn.sault@mncfn.ca'; Robinson, Jennifer  
**Subject:** RE: Notice of Online PIC- Bass Pro Mills Drive (between Highway 400 and Weston Road) MCEA, City of Vaughan  
**Attachments:** mcnfn\_fn\_cov\_ltr\_20201126.pdf; basspromillsea\_Notice of Online PIC-Nov 19, 2020.pdf

**Follow Up Flag:** Follow up  
**Flag Status:** Flagged

Dear Chief R. Stacey LaForme of the Mississaugas of the Credit First Nation,

Please see attached Notice of online Public Information Centre 1 for the Bass Pro Mills Drive Municipal Class Environmental Assessment (from Highway 400 to Weston Road) by the City of Vaughan.

Please do not hesitate to contact the undersigned with any questions.

Regards,

**Hilda Esedebe**, P.Eng., MBA, M.Sc.  
**Transportation Project Manager**  
**Infrastructure Planning and Corporate Asset Management**  
905-832-8585, ext. 8484 | [hilda.esedebe@vaughan.ca](mailto:hilda.esedebe@vaughan.ca)

**City of Vaughan | Infrastructure Development**  
2141 Major Mackenzie Dr., Vaughan, ON L6A 1T1  
[vaughan.ca](http://vaughan.ca)



This e-mail, including any attachment(s), may be confidential and is intended solely for the attention and information of the named addressee(s). If you are not the intended recipient or have received this message in error, please notify me immediately by return e-mail and permanently delete the original transmission from your computer, including any attachment(s). Any unauthorized distribution, disclosure or copying of this message and attachment(s) by anyone other than the recipient is strictly prohibited.





November 26, 2020

**Attention: Chief R. Stacey LaForme**  
Mississaugas of the Credit First Nation  
2789 Mississauga Road, R.R. #6  
Hagersville, ON N0A 1H0

**Dear Chief R. Stacey LaForme of the Mississaugas of the Credit First Nation**

**Reference: Notice of Online Public Information Centre 1 - Bass Pro Mills Drive (between Highway 400 and Weston Road) Schedule 'C' Municipal Class Environmental Assessment, City of Vaughan**

The City of Vaughan (City) is undertaking a Municipal Class Environmental Assessment (Class EA) study to assess the need to extend Bass Pro Mills Drive, from Highway 400 to Weston Road, as recommended in the Vaughan Mills Centre Secondary Plan (2014).

As indicated in the attached notice, the first of two Public Information Centres (PICs) has been arranged to present and solicit feedback on the study background, evaluation of alternative solutions and associated criteria, the recommended solution and the next steps in the study process. Due to COVID-19 and associated physical distancing requirements, PIC 1 will be hosted online via the project website ([Vaughan.ca/BassProMillsEA](http://Vaughan.ca/BassProMillsEA)) on December 3, 2020. A recorded presentation will be offered as part of the online PIC, as well as an online survey, until January 8, 2021.

The City of Vaughan believes that consultation with Indigenous communities is an integral part of the Municipal Class EA process, and as such we would like to gather your perspective to improve our understanding of the past, present and the future of the study area.

If you require additional information and/or would like to schedule a meeting to discuss this project, please do not hesitate to contact the City Project Manager by telephone (905-832-2281, ext. 8484) or by email ([Hilda.Esedebe@vaughan.ca](mailto:Hilda.Esedebe@vaughan.ca)).

Regards,

A handwritten signature in black ink, appearing to read "V. Musacchio".

**Vince Musacchio, P.Eng.**  
Director, Infrastructure Planning and Corporate Asset  
Management  
City of Vaughan

Attachments: Notice of Online Public Information Centre 1

Cc. Mark LaForme, Director of Consultation and Accommodation, Mississaugas of the Credit First Nation  
Fawn Sault, Consultation Manager, Mississaugas of the Credit First Nation  
Hilda Esedebe, Project Manager, City of Vaughan  
Peter Cholewa, Project Manager, Stantec Consulting Ltd.

November 26, 2020

Page 2 of 2

**Reference: Notice of Online Public Information Centre 1 - Bass Pro Mills Drive (between Highway 400 and Weston Road) Schedule 'C' Municipal Class Environmental Assessment, City of Vaughan**

Diana Addley, Senior Environmental Planner, Stantec Consulting Ltd.  
Ruth Rendon, Senior Environmental Planner, City of Vaughan

## Robinson, Jennifer

---

**From:** Esedebe, Hilda <Hilda.Esedebe@vaughan.ca>  
**Sent:** Wednesday, January 20, 2021 8:30 PM  
**To:** 'stacey.laforme@mncfn.ca'  
**Cc:** Cholewa, Peter; Addley, Diana; Robinson, Jennifer; Rendon, Ruth; 'mark.laforme@mncfn.ca'; 'fawn.sault@mncfn.ca'  
**Subject:** Bass Pro Mills EA : Draft Stage 1 AA Report - City of Vaughan  
**Attachments:** basspromills\_dft\_stage1\_aa\_20201214.pdf

**Follow Up Flag:** Follow up  
**Flag Status:** Flagged

Dear Chief R. Stacey LaForme of the Mississaugas of the Credit First Nation,

Please find attached the draft Stage 1 Archaeology Assessment Report for the Bass Pro Mills Municipal Class Environmental Assessment (from Highway 400 to Weston Road), by the City of Vaughan. An Executive Summary is included on Pg i.

Kindly note that Stage 2 field work has been identified but will not occur until the detailed design project is initiated at a later time, at which point City staff will be in contact.

If there are any questions, please do not hesitate to contact the undersigned.

Regards,

**Hilda Esedebe**, P.Eng., MBA, M.Sc.  
**Transportation Project Manager**  
**Infrastructure Planning and Corporate Asset Management**  
905-832-8585, ext. 8484 | [hilda.esedebe@vaughan.ca](mailto:hilda.esedebe@vaughan.ca)

**City of Vaughan | Infrastructure Development**  
2141 Major Mackenzie Dr., Vaughan, ON L6A 1T1  
[vaughan.ca](http://vaughan.ca)



This e-mail, including any attachment(s), may be confidential and is intended solely for the attention and information of the named addressee(s). If you are not the intended recipient or have received this message in error, please notify me immediately by return e-mail and permanently delete the original transmission from your computer, including any attachment(s). Any unauthorized distribution, disclosure or copying of this message and attachment(s) by anyone other than the recipient is strictly prohibited.

## Robinson, Jennifer

---

**From:** Maxime Picard <maxime.picard@cnhw.qc.ca>  
**Sent:** Monday, January 25, 2021 8:52 AM  
**To:** Esedebe, Hilda  
**Cc:** Robinson, Jennifer; Addley, Diana; Cholewa, Peter; Rendon, Ruth; Melanie Vincent  
**Subject:** RE: Bass Pro Mills EA : Draft Stage 1 AA Report - City of Vaughan

**Follow Up Flag:** Follow up  
**Flag Status:** Flagged

Good morning Hilda,

After review we do not have any specific comments on the Draft Stage 1 report.

However, please note again that given the high concentration of significant Huron-Wendat heritage in the project area, we are insisting on the importance of our Nation being involved into the Stage 2 fieldwork.

Best regards,

Maxime Picard



### NATION HURONNE-WENDAT Bureau du Nionwentsïo

**Maxime Picard, B. Sc. A.**  
Coordonnateur de projets - Ontario  
255, Place Chef Michel-Laveau  
Wendake (Qc) G0A 4V0  
Téléphone : 418-843-3767 # 2105  
Courriel : maxime.picard@cnhw.qc.ca



*Devez-vous vraiment imprimer ce courriel ?  
Pensons à l'environnement  
Do you really need to print this email?  
Think to the environment*

#### Avis sur la protection et la confidentialité des informations

L'information contenue dans ce courriel est confidentielle et protégée en vertu des lois et règlements applicables. Son contenu est réservé au(x) destinataire(s) à qui il est adressé. Il est donc interdit de le diffuser ou d'en dévoiler les intentions. Si vous recevez ce message par erreur, veuillez le détruire et nous en faire part dans les plus brefs délais.

#### Warning on protection and confidentiality of information

The information contained in this e-mail is confidential and protected in accordance with the applicable laws and regulations. Its content is intended specifically for the recipient(s) to whom it is addressed. It is therefore prohibited to distribute or to disclose its content. If you receive this communication by error, please destroy it and notify us as soon as possible.

## Robinson, Jennifer

---

**From:** Robinson, Jennifer  
**Sent:** Thursday, August 12, 2021 3:27 PM  
**To:** Robinson, Jennifer  
**Cc:** Hilda Esedebe; Cholewa, Peter; Addley, Diana  
**Subject:** Notice of Online PIC 2 - MCEA Class EA, Bass Pro Mills Drive (Hwy 400 to Weston Rd)  
**Attachments:** 160540006\_basspromills\_notice\_PIC2\_20210727.pdf

Hello,

Please see the attached Notice of Online Public Information Centre (PIC) 2 for the **Bass Pro Mills Drive Municipal Class Environmental Assessment (EA) Study**. As indicated within the attached notice, the City of Vaughan is undertaking this EA Study for the proposed extension of Bass Pro Mills Drive, between Highway 400 and Weston Road. The purpose of this notice is to inform of the Online Public Information Centre that has been arranged to present and solicit feedback on the outcomes of PIC 1, the traffic analysis and environmental investigations, the evaluations of alternative alignments and cross-sections, the Technically Recommended Design and the next steps in the study process. As part of this online PIC, a recorded presentation and comment form will be available for your review and feedback on the project website ([Vaughan.ca/BassProMillsEA](http://Vaughan.ca/BassProMillsEA)) from **August 19, 2021 to September 16, 2021**.

Should you have any questions or concerns, please do not hesitate to contact us.

Regards,

**Jenn Robinson**

Environmental Planner, Transportation GTA  
OSEC, Whitby Office  
Jennifer.Robinson@stantec.com  
Stantec



The content of this email is the confidential property of Stantec and should not be copied, modified, retransmitted, or used for any purpose except with Stantec's written authorization. If you are not the intended recipient, please delete all copies and notify us immediately.

## Robinson, Jennifer

---

**From:** Lori-Jeanne Bolduc <Lori-Jeanne.Bolduc@wendake.ca>  
**Sent:** Tuesday, August 24, 2021 11:33 AM  
**To:** Robinson, Jennifer  
**Cc:** Mario Gros Louis  
**Subject:** TR: Notice of Online PIC 2 - MCEA Class EA, Bass Pro Mills Drive (Hwy 400 to Weston Rd)

**Follow Up Flag:** Follow up  
**Flag Status:** Flagged

Hi Jenn,

Thank you for your email. Could you please let us know if any archaeological studies or fieldwork will be necessary as part of this project?

Best regards,

Lori-Jeanne

ATTENTION: Please note that Maxime Picard has a new position at the Huron-Wendat Nation Council and is no longer in charge of Ontario consultations. Any new consultation from Ontario must be sent to Mario Gros-Louis ([mario.groslois@wendake.ca](mailto:mario.groslois@wendake.ca)) and Lori-Jeanne Bolduc ([lori-jeanne.bolduc@wendake.ca](mailto:lori-jeanne.bolduc@wendake.ca)).

For inquiries relating specifically to archaeology (fieldwork planning, monitoring, reports review, etc.), please contact Isabelle Lechasseur ([isabelle.lechasseur@wendake.ca](mailto:isabelle.lechasseur@wendake.ca)), Stéphanie B. Nadeau ([stephanieb.nadeau@wendake.ca](mailto:stephanieb.nadeau@wendake.ca)) and Jean-François Richard ([jean-francois.richard@wendake.ca](mailto:jean-francois.richard@wendake.ca)).



**NATION HURONNE-WENDAT**  
**Bureau du Nionwentsïo**

**Lori-Jeanne Bolduc, M. ATDR**  
Conseillère en aménagement du territoire  
255, Place Chef Michel-Laveau  
Wendake (Qc) G0A 4V0  
Téléphone : 418-843-3767 # 2211  
Courriel : [lori-jeanne.bolduc@wendake.ca](mailto:lori-jeanne.bolduc@wendake.ca)



*Devez-vous vraiment imprimer ce courriel?  
Pensons à l'environnement*

*Do you really need to print this email?  
Think to the environment*

**Avis sur la protection et la confidentialité des informations**

L'information contenue dans ce courriel est confidentielle et protégée en vertu des lois et règlements applicables. Son contenu est réservé au(x) destinataire(s) à qui il est adressé. Il est donc interdit de le diffuser ou d'en dévoiler les intentions. Si vous recevez ce message par erreur, veuillez le détruire et nous en faire part dans les plus brefs délais.

**Warning on protection and confidentiality of information**

The information contained in this e-mail is confidential and protected in accordance with the applicable laws and regulations. Its content is intended specifically for the recipient(s) to whom it is addressed. It is therefore prohibited to distribute or to disclose the content. If you receive this communication by error, please destroy it and notify us as soon as possible.

## Robinson, Jennifer

---

**From:** Hilda Esedebe <Hilda.Esedebe@vaughan.ca>  
**Sent:** Friday, January 21, 2022 3:54 PM  
**To:** MCFN.Consultation@mncfn.ca; DOCA.Admin@mncfn.ca; 'stacey.laforme@mncfn.ca'  
**Cc:** Addley, Diana; Robinson, Jennifer; Ruth Rendon; Cholewa, Peter  
**Subject:** RE: City of Vaughan, Bass Pro Mills Extension MCEA - Draft Environmental Impact Study (EIS) Report  
**Attachments:** rec\_corr\_mcfn\_bpm\_mcea.pdf

**Follow Up Flag:** Follow up  
**Flag Status:** Flagged

Dear Chief R. Stacey LaForme,

Following the email below and previous correspondence noted in the attached document, the draft Environmental Impact Study (EIS) Report for the Bass Pro Mills MCEA has been placed at another link below for your convenience. The link will be available **till February 28, 2022**.

[https://vaughancloud-my.sharepoint.com/:f:/g/personal/hilda\\_esedebe\\_vaughan\\_ca/EkJSvlmV-dZFznptEMrsSEBT3LM4lei5FKipAuvdwOCPg?e=g2vXHj](https://vaughancloud-my.sharepoint.com/:f:/g/personal/hilda_esedebe_vaughan_ca/EkJSvlmV-dZFznptEMrsSEBT3LM4lei5FKipAuvdwOCPg?e=g2vXHj)

Regards,

**Hilda Esedebe**, P.Eng., MBA, M.Sc.  
**Transportation Project Manager**  
**Infrastructure Planning and Corporate Asset Management**  
905-832-8585, ext. 8484 | [hilda.esedebe@vaughan.ca](mailto:hilda.esedebe@vaughan.ca)

**City of Vaughan | Infrastructure Development**  
2141 Major Mackenzie Dr., Vaughan, ON L6A 1T1  
[vaughan.ca](http://vaughan.ca)



---

**From:** Hilda Esedebe  
**Sent:** Thursday, January 13, 2022 11:18 AM  
**To:** 'MCFN.Consultation@mncfn.ca' <MCFN.Consultation@mncfn.ca>; 'DOCA.Admin@mncfn.ca' <DOCA.Admin@mncfn.ca>  
**Cc:** 'Addley, Diana' <Diana.Addley@stantec.com>; Robinson, Jennifer <Jennifer.Robinson@stantec.com>; Ruth Rendon <Ruth.Rendon@vaughan.ca>  
**Subject:** FW: City of Vaughan, Bass Pro Mills Extension MCEA - Draft Environmental Impact Study (EIS) Report

Good Morning,

Please see email below. This is being forwarded to you in response to Fawn Sault's auto-reply.

Regards,

**Hilda Esedebe**, P.Eng., MBA, M.Sc.

**Transportation Project Manager**  
**Infrastructure Planning and Corporate Asset Management**  
905-832-8585, ext. 8484 | [hilda.esedebe@vaughan.ca](mailto:hilda.esedebe@vaughan.ca)

**City of Vaughan | Infrastructure Development**  
2141 Major Mackenzie Dr., Vaughan, ON L6A 1T1  
[vaughan.ca](http://vaughan.ca)



---

**From:** Hilda Esedebe  
**Sent:** Thursday, January 13, 2022 10:46 AM  
**To:** 'stacey.laforme@mncfn.ca' <[stacey.laforme@mncfn.ca](mailto:stacey.laforme@mncfn.ca)>  
**Cc:** 'fawn.sault@mncfn.ca' <[fawn.sault@mncfn.ca](mailto:fawn.sault@mncfn.ca)>; Cholewa, Peter <[Peter.Cholewa@stantec.com](mailto:Peter.Cholewa@stantec.com)>; Addley, Diana <[Diana.Addley@stantec.com](mailto:Diana.Addley@stantec.com)>; Robinson, Jennifer <[Jennifer.Robinson@stantec.com](mailto:Jennifer.Robinson@stantec.com)>; Ruth Rendon <[Ruth.Rendon@vaughan.ca](mailto:Ruth.Rendon@vaughan.ca)>  
**Subject:** City of Vaughan, Bass Pro Mills Extension MCEA - Draft Environmental Impact Study (EIS) Report

Dear Chief R. Stacey LaForme,

Wishing you a Happy New Year. In follow up to our previous correspondence related to the Bass Pro Mills Drive Schedule 'C' Municipal Class Environmental Assessment (MCEA) study (please see attached previous correspondence for quick reference), please find a copy of the draft Environmental Impact Study (EIS) Report completed for this study at the link below. Please note that a copy of the draft EIS has also been issued to the Toronto and Region Conservation Authority (TRCA) for their review and comment. Additional information related to this study is available for review on the study website ([vaughan.ca/basspromillsea](http://vaughan.ca/basspromillsea)).

[Bass Pro Mills Drive Client Access](#)

The study team is currently in the process of completing the Environmental Study Report (ESR), a copy of which will be available for a 30-day public review period in approximately Spring 2022. A link to a copy of the ESR will be provided to you as part of the Notice of Study Completion.

The City of Vaughan will continue to engage with Indigenous Communities during the detail design phase of the project, at which time further environmental field investigations, including a Stage 2 Archaeological Assessment, will be undertaken. However, the timing of the detail design phase won't be for another few years.

Should you require any additional information or have any questions please do not hesitate to contact us.

Kind regards,

**Hilda Esedebe**, P.Eng., MBA, M.Sc.  
**Transportation Project Manager**  
**Infrastructure Planning and Corporate Asset Management**  
905-832-8585, ext. 8484 | [hilda.esedebe@vaughan.ca](mailto:hilda.esedebe@vaughan.ca)

**City of Vaughan | Infrastructure Development**  
2141 Major Mackenzie Dr., Vaughan, ON L6A 1T1  
[vaughan.ca](http://vaughan.ca)