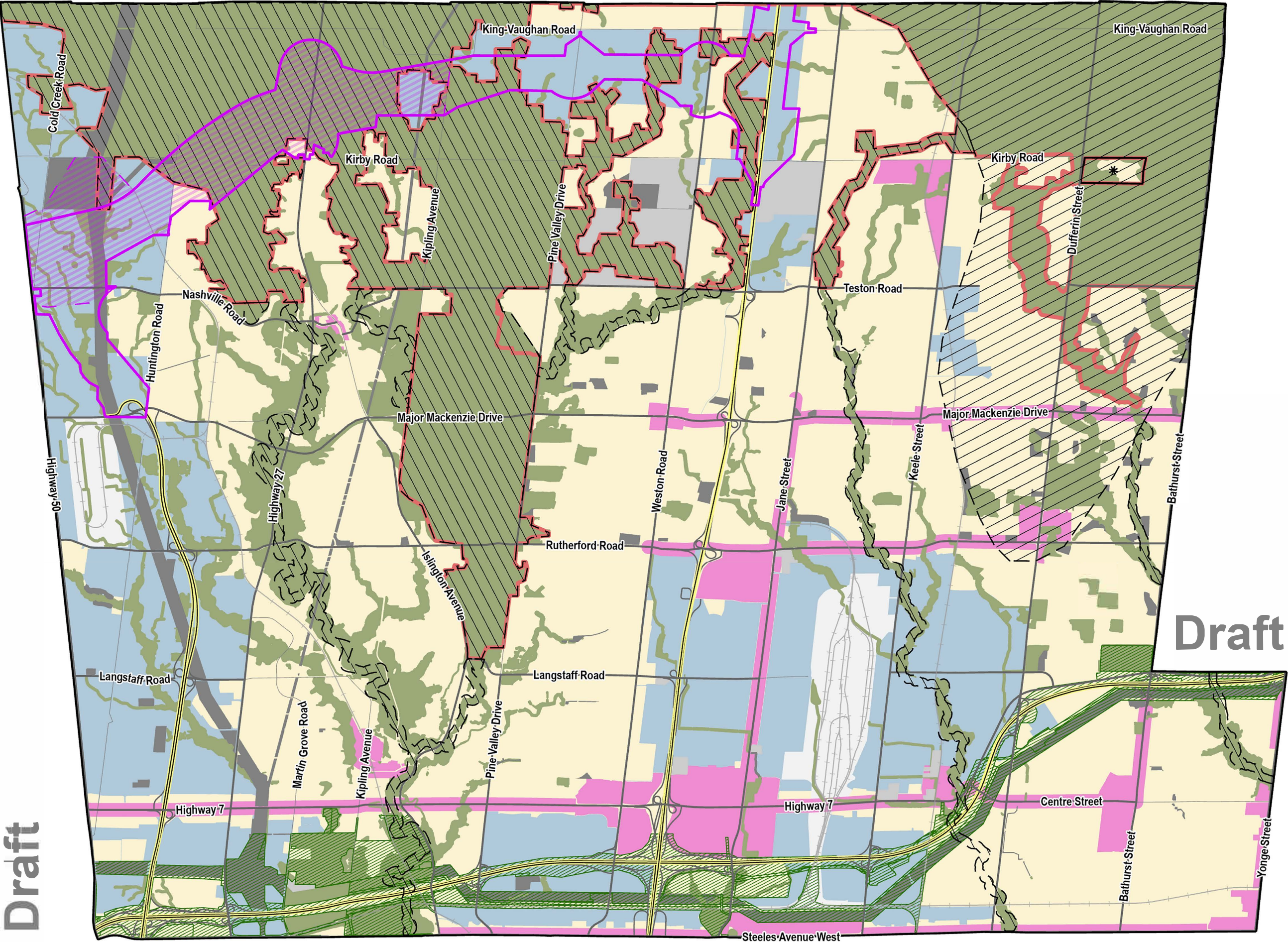


The City of Vaughan makes every effort to ensure that Schedules are free of errors but does not assert that the schedules are spatially, tabularly or temporally accurate.
The Schedules are provided by the City of Vaughan without warranties of any kind, either expressed or implied.



SCHEDULE 1

Urban Structure

- Urban Boundary
- Natural Areas and Agriculture
- Community Areas
- Employment Areas
- Strategic Growth Areas
- Rail Facilities
- Areas subject to a Minister Decision
- Infrastructure and Utilities
- Subject to Minister's Order February 3, 2015 and Special Policy 3.2.7.8
- Parkway Belt West Lands

Proposed Highway 413

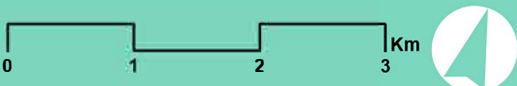
- Focused Analysis Area (2025)¹
- Narrowed Area of Interest¹

Base Map

- Municipal Boundary
- Oak Ridges Moraine Conservation Plan Area²
- Greenbelt Plan Area²
- Road Network
- Railway

¹The Highway 413 project is governed by the Province of Ontario and its depiction on City of Vaughan mapping is subject to change, without the need for amendments to the Vaughan Official plan, and is for informational purposes only. Please contact the Province of Ontario for the most up-to-date and accurate information on the Highway 413 project.

² See Schedule 4 for more information on the Oak Ridges Moraine Conservation Plan Area and Greenbelt Plan Area.



Draft

Draft

The City of Vaughan makes every effort to ensure that Schedules are free of errors but does not assert that the schedules are spatially, tabularly or temporally accurate.
The Schedules are provided by the City of Vaughan without warranties of any kind, either expressed or implied.

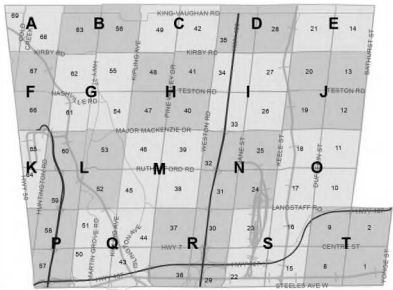
SCHEDULE 13



Land Use Designations

- Approved Regional Employment Conversion
- New Community Area and New Employment Area as identified in section 2.3.1
- Natural Areas
- Parks
- Private Open Space
- Prime Agriculture
- Rural
- Low-Rise Residential
- Low-Rise Mixed-Use
- Mid-Rise Residential
- Mid-Rise Mixed-Use
- High-Rise Residential
- High-Rise Mixed-Use
- Transitional Mid-Rise Mixed-Use
- Non-Residential Mixed-Use
- Prestige Mixed-Use I
- Prestige Mixed-Use II
- General Employment
- Prestige Employment
- Major Institutional
- Theme Park and Entertainment
- Infrastructure and Utilities
- Future Development (Non-Employment)
- Lands Subject to Secondary Plans or Area Specific Plans¹
- Oak Ridges Moraine Natural Core Area
- Oak Ridges Moraine Natural Linkage Area
- Oak Ridges Moraine Countryside
- Subject to Minister's Order February 3, 2015 and Special Policy 3.2.7.8
- Parkway Belt West Lands
- Base Map
 - Municipal Boundary
 - Oak Ridges Moraine Conservation Plan Area²
 - Greenbelt Plan Area²
 - Road Network
 - Proposed Park³
 - Proposed School³

¹ Refer to Schedules 14A and 14B in Vaughan Official Plan, 2010, or Vaughan Official Plan, 2025, as appropriate, for Lands Subject to Secondary Plans and Area Specific Plans
² See Schedule 4 for more information on the Oak Ridges Moraine Conservation Plan Area and Greenbelt Plan Area.
³ Locations are conceptual and may be modified without an amendment to this plan.



Draft

Draft

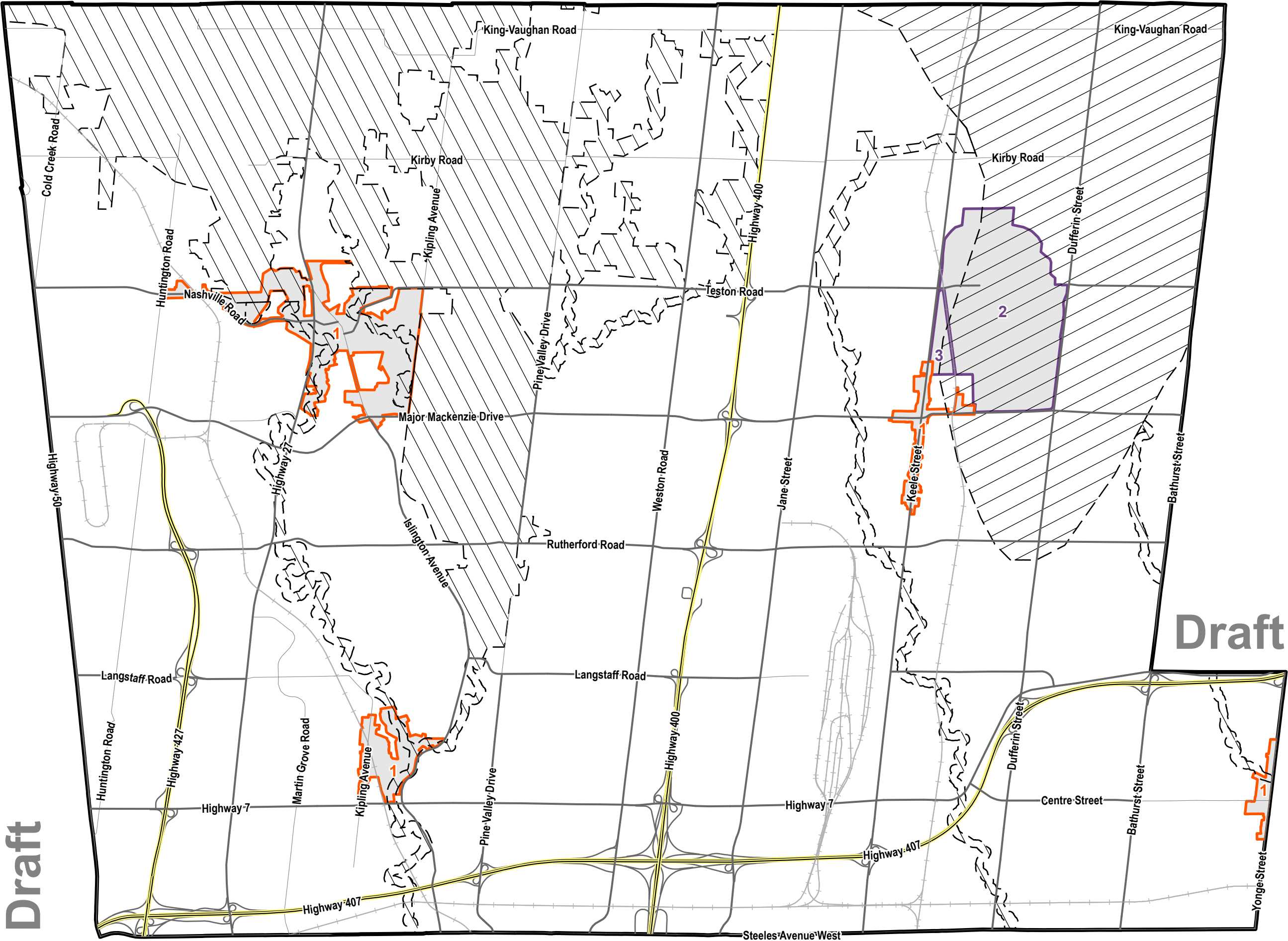
November 2025

The City of Vaughan makes every effort to ensure that Schedules are free of errors but does not assert that the schedules are spatially, tabularly or temporally accurate.
The Schedules are provided by the City of Vaughan without warranties of any kind, either expressed or implied.

Areas Subject to
Area Specific Plans

- Site #, Name, and Chapter
- 1, Heritage Conservation Districts, as per policy 4.10.8.1
- 2, Keele Valley Landfill Area, 7.2
- 3, Maple Industrial Area, 7.3

- Base Map
- Municipal Boundary
- Oak Ridges Moraine Conservation Plan Area¹
- Greenbelt Plan Area¹
- Road Network
- Railway





¹ See Schedule 4 for more information on the Oak Ridges Moraine Conservation Plan Area and Greenbelt Plan Area.






The City of Vaughan makes every effort to ensure that Schedules are free of errors but does not assert that the schedules are spatially, tabularly or temporally accurate.
The Schedules are provided by the City of Vaughan without warranties of any kind, either expressed or implied.

Areas Subject to
Site Specific Plans

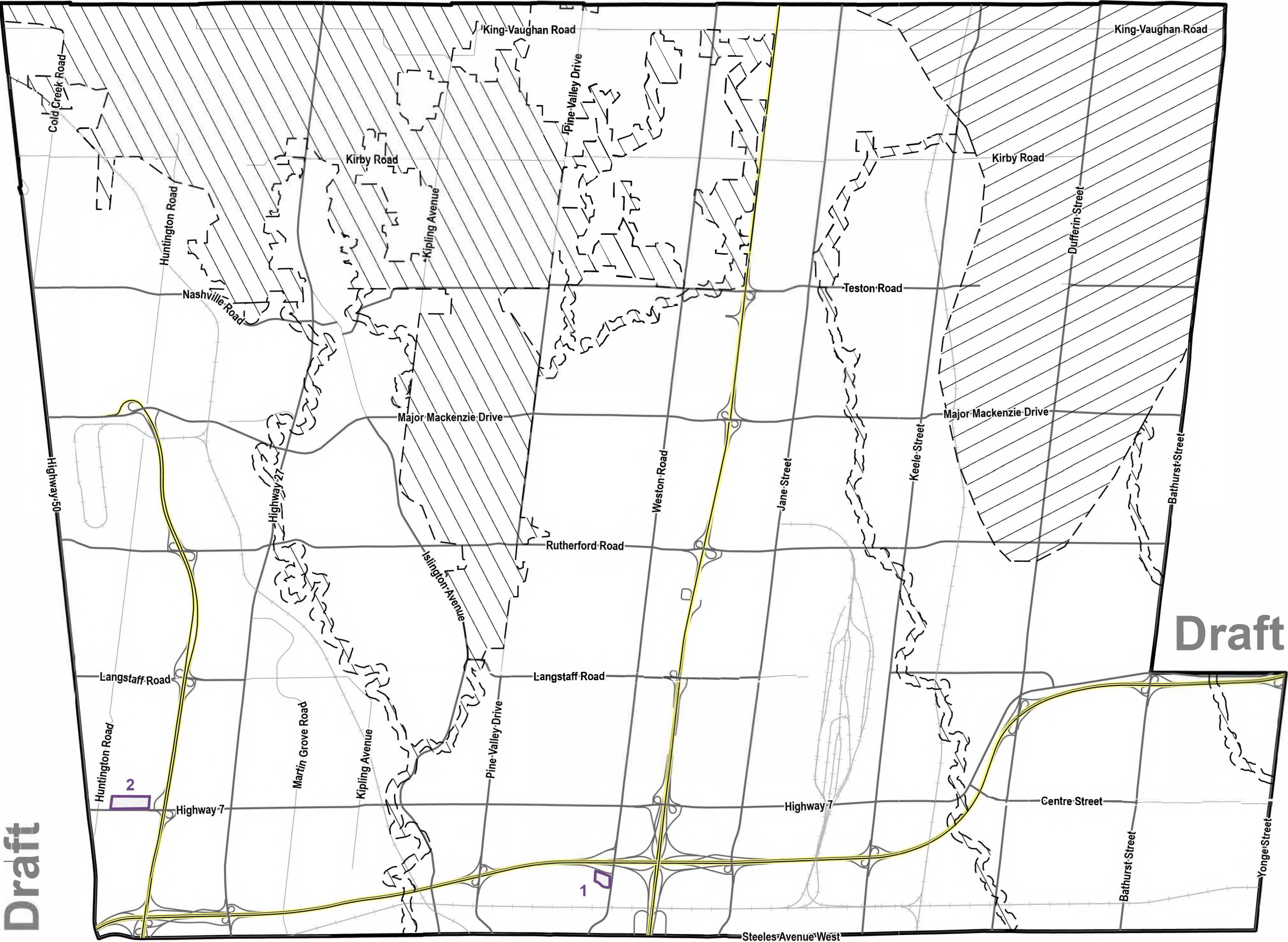
Site #, Name, Chapter

-  1, 30 & 70 Aviva Park Dr., 8.2
-  2, 35 and 55 New Huntington Road and 6640 Highway 7, 8.3

Base Map

-  Municipal Boundary
-  Oak Ridges Moraine Conservation Plan Area¹
-  Greenbelt Plan Area¹
-  Road Network
-  Railway

¹ See Schedule 4 for more information on the Oak Ridges Moraine Conservation Plan Area and Greenbelt Plan Area.



Draft

Draft