

# The Framework

Green **infrastructure** – for the efficient movement of people, energy and water

Green **spaces** – to establish a remarkable setting for development and a diverse, inter-connected public realm

Diverse **land use** pattern – that supports a vibrant centre for living, working, shopping, learning and playing

# The larger road network

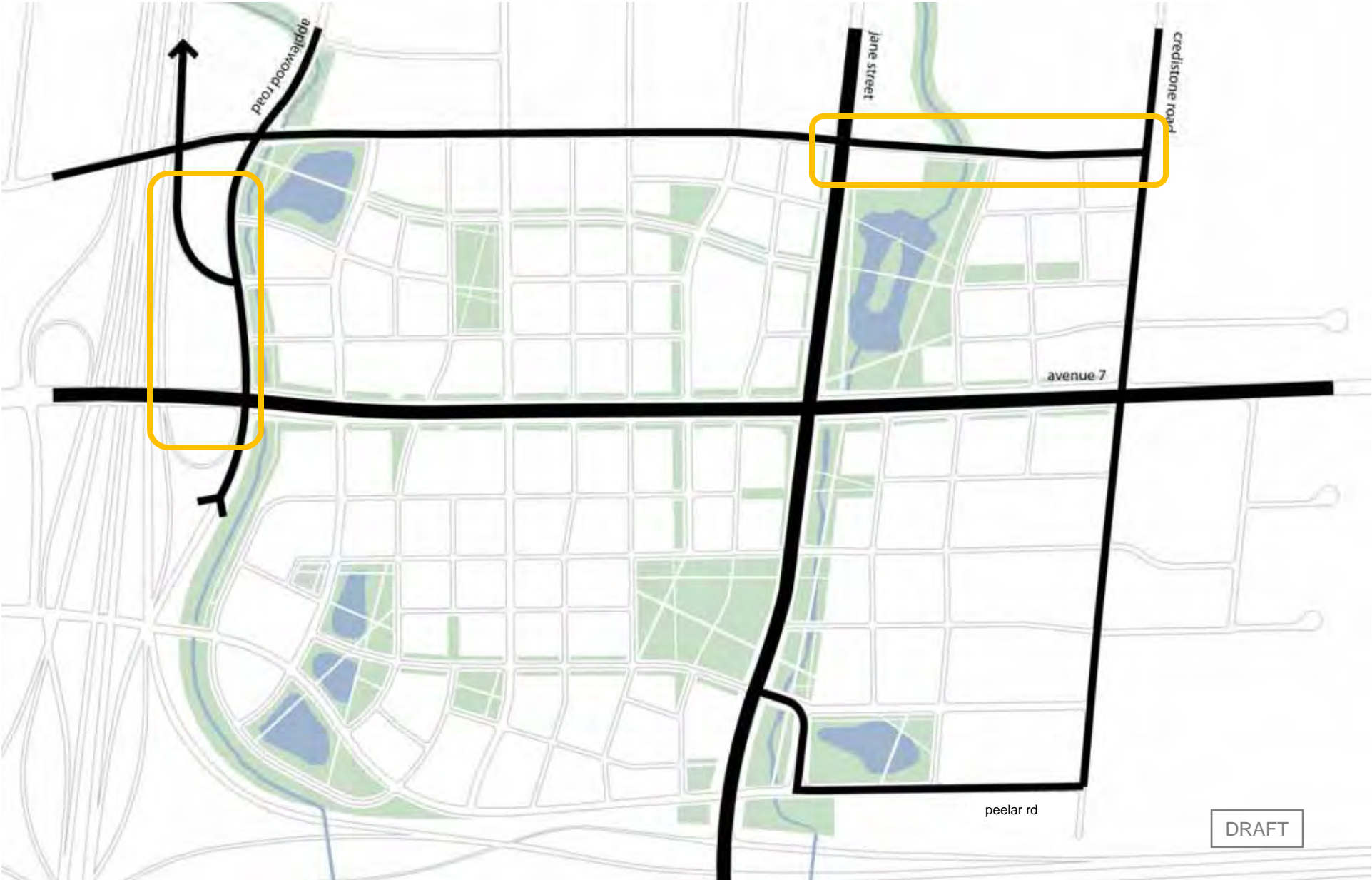


## areas of investigation:

- 01 langstaff interchange**  
(potential improvements)
- 02 400/Hwy7 interchange**  
and suggested service roads  
(new configuration)
- 03 applewood extension**  
(new service road)
- 04 portage extension**  
(new creek crossing)
- 05 creditstone bypass**  
(improvements to  
existing row)
- 06 colossus crossing**  
(new bridge crossing)

DRAFT

# Street network



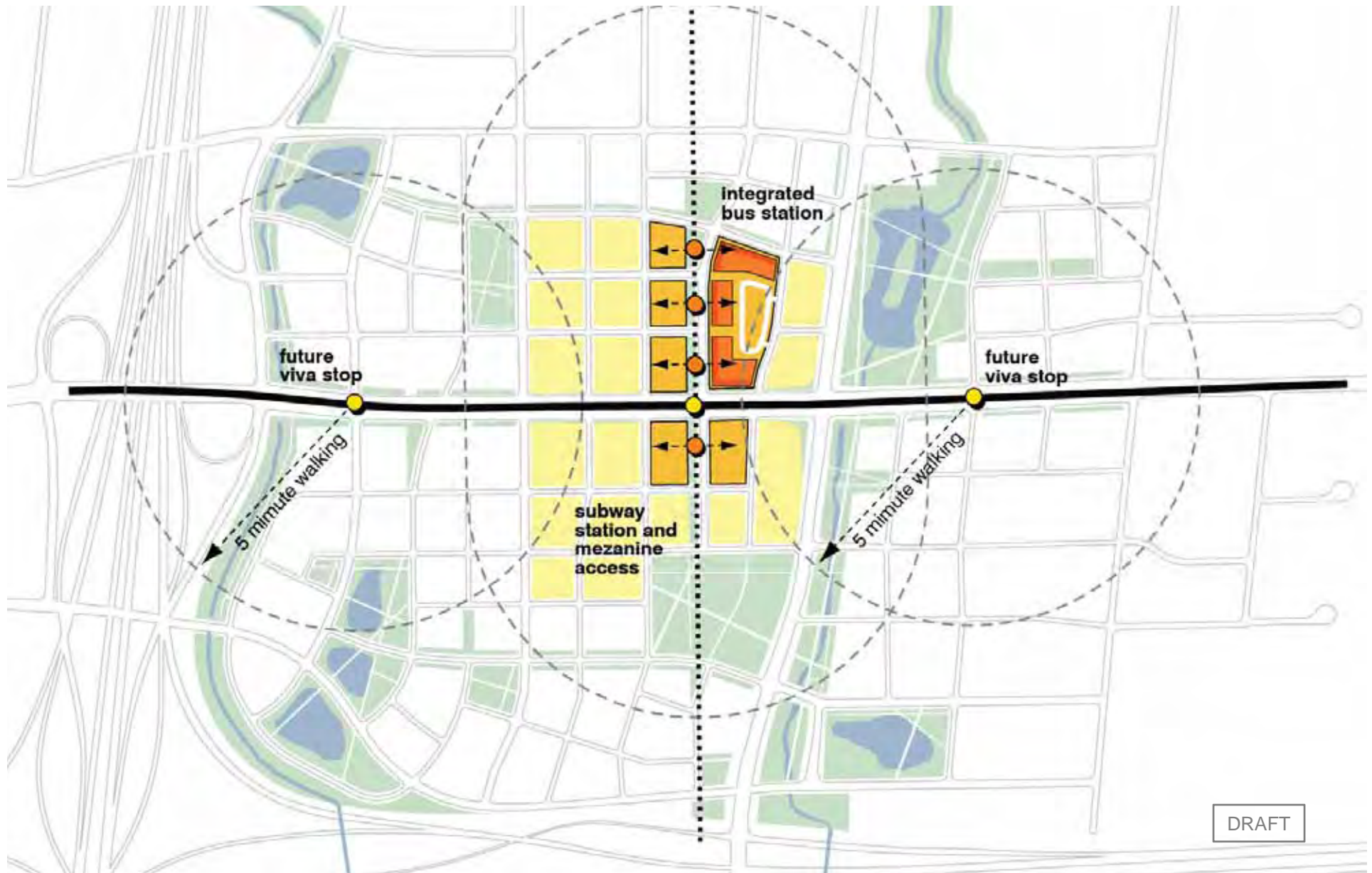
# Street network



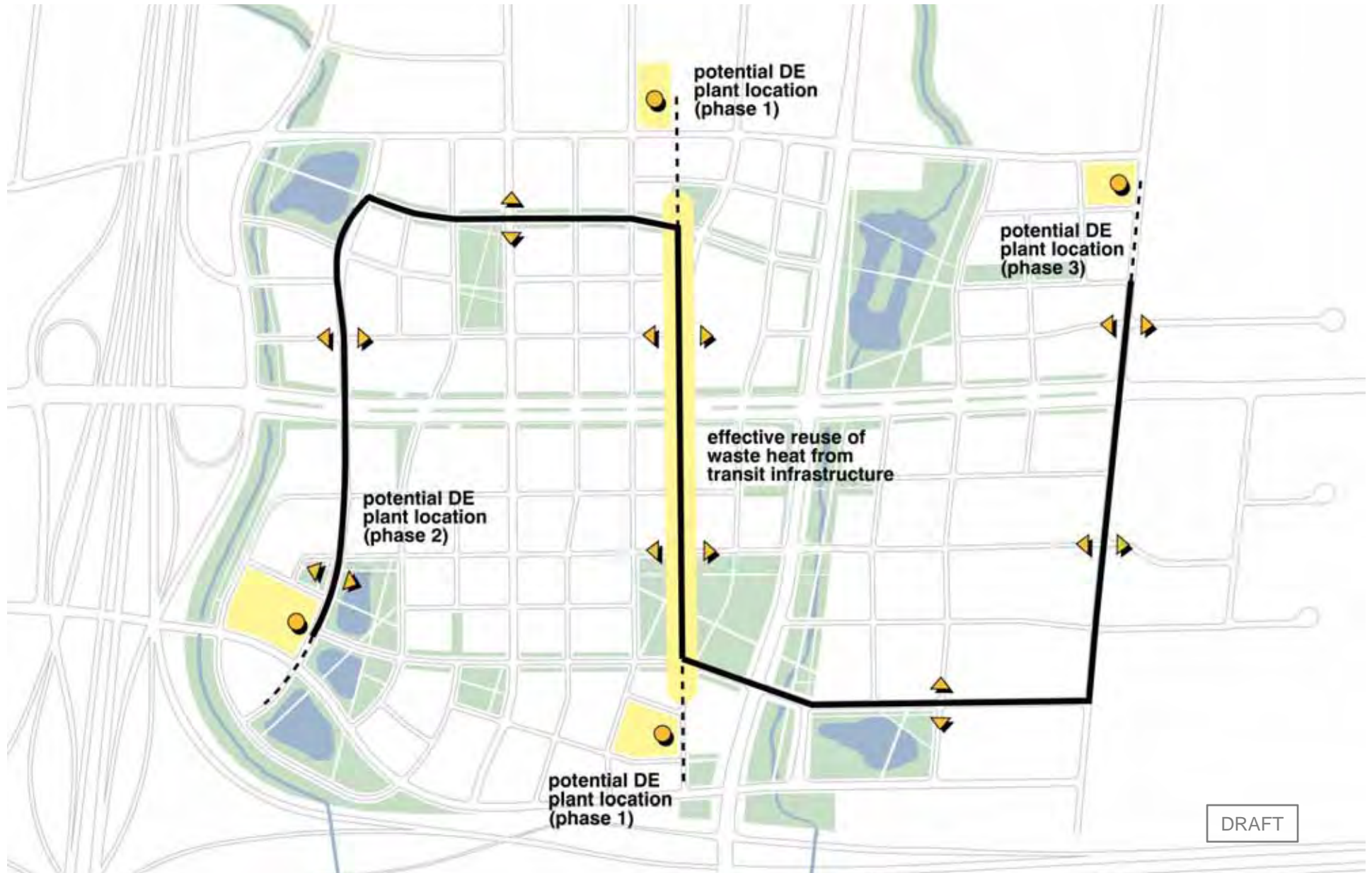
# Street network



# Public transit



# District energy (conceptual)



# Storm water

